

**ANNEXURE**  
**(See Rule 6)**  
**Form –A**

**Form for seeking prior approval under section 2 of the proposals by the State Governments and other authorities.**


PART-1 (To be filed up by User Agency)


1	Project Details	:	Government of Telangana, Roads & Buildings Department
(i)	Short narrative of the proposal and project/scheme for which the forest land is required	:	Diversion of forest land for the work"Construction of BT road from Sirpur to Methandani via Cheelapally,Linguguda,Ravanpally,Medipally,Chinnamalini from 0/0 to 24/0 in Kumrambheem Asifabad District.
(ii)	Map showing the required forest land, boundary of adjoining forest on a 1,50,000 scale map	:	Map showing the location of the existing road passing through Reserve Forest area is enclosed. DGPS authentication maps as per PCCF,TS, Hyderabad Lr.No.16863/2018/FCA-2,dt:22.10.2018. is enclosed.
(iii)	Cost of the project	:	The state government with G.O.Rt.No 178 of T,R&B(R.I) Department Dt:02.04.2018 has accorded administrative sanction an amount of Rs.1815.72.00 lakhs .
(iv)	Justification for locating the project in forest area	:	Sirpur to Methandani road is sanctioned under PMGSY under LWE scheme. This aim of the project is to provide quick transporation facilities for the security forces .This road also connects the remote villages Cheelapalli,Linguguda,Ravanpally,Medipally,Chinnamalini with Sirpur town thereby improving the transporation facilities and communication for the people living in the villages.
(v)	Cost-benefit analysis	:	Enclosed.

(vi)	Employment likely to be generated	:	Construction of road provides employment for 5000 man.			
2	Purpose-wise break-up of the total land required	:	Length of the Reserve forest	Width in Mts	Area in Ha.	
			15662.10	20	31.3242	
3	Details of displacement of people due to the Project, if any	:	No displacement of people due to this project			
(i)	Number of families	:	None			
(ii)	Number of scheduled casts/ Scheduled Tribe Families	:	None			
(iii)	Rehabilitation Plan	:	None			
4	Whether clearance under Environment (Protection) Act.1986 required (Yes/No)	:	Not required			
5	Undertaking to bear the cost of raising and maintenance of compensatory afforestation and/or penal compensatory afforestation as well as cost for protection and regeneration of safety zone, etc., as per the scheme prepared by the State Government	:	Enclosed			
6	Details of Certificates / Documents enclosed as	:	1. Undertaking to bear the cost of NPV. 2. Undertaking to bear the cost of additional NPV .			




required under the instructions	<ol style="list-style-type: none"> <li>3. Undertaking to bear the cost towards compensatory afforestation charges.</li> <li>4. Certificate of no-alternative non-forest land available for the subject project.</li> <li>5. Photocopy map sheet showing the location of the existing road passing through Reserve Forest area is enclosed.</li> <li>6. DGPS surveyed map duly authenticated by the Geomatics of Pri.Chief conservator of forest office is also enclosed.</li> </ol>
---------------------------------	---


  
 Assist. Executive Engineer  
 (R&B) section, Kaghaznagar.

  
 Deputy Executive Engineer  
 (R&B) Sub-division, Kaghaznagar.

  
 Executive Engineer  
 (R&B) Division, Kumrambheem Asifabad

  
 Superintending Engineer  
 (R&B) Circle, Adilabad

Countersigned

  
 Chief Engineer (R&B)  
 D&P, LWE & RSW, Hyderabad.