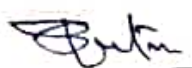



Joint verification report of non forest Government land in Rukunibori under Ambadala Revenue circle of MunigudaTahasil of Rayagada District for raising compensatory afforestation in lieu of diversion of Ac 2.836 of Revenue forest land in village Anujodi under Ambadala Revenue circle of Muniguda Tahasil to be used by Agency Vedanta Limited.


Date of Joint verification : 6.05.2021

Certified that on joint verification of the non forest government land in village Rukunibori under MunigudaTahasil of Rayagada District, It is found that, the schedule land as mentioned below is suitable for compensatory afforestation . The case land is free from encroachment and encumbrances and do not come under DLC and forest right settlement.

Name of village	Khata No	Plot No	Kissam	Total Area (Ac)	Area Considered (Ac)	Types of Plantation
Rukunibori	10	75	Pahada	16.75	3.50	CA AR Block Plantation


 Forester,
 Ambodala Section.
Forester
 Ambodala Section


 Tahasildar,
 Muniguda.
TAHASILDAR
 MUNIGUDA


 Revenue Inspector,
 Muniguda.
Revenue Inspector
 Ambodala


 Forest Range Officer,
 Muniguda Range.
Forest Range Officer
 Muniguda Range