

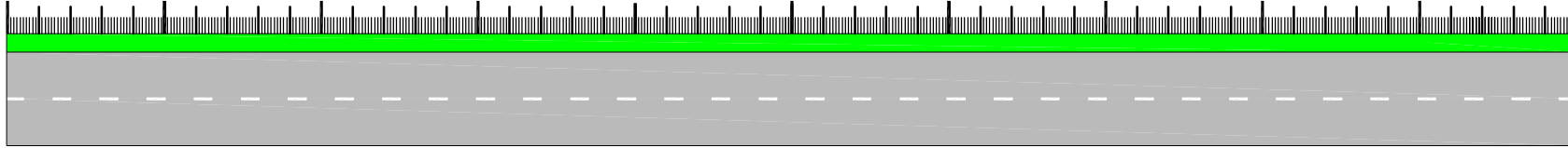
BAR CHART SHOWING THE AREA UNDER FOREST & NON-FOREST AREA STATUS

Full title of the Project : "Construction of Road from Approach Road SH-22 to Silpur Km 0/0 to 3/400"

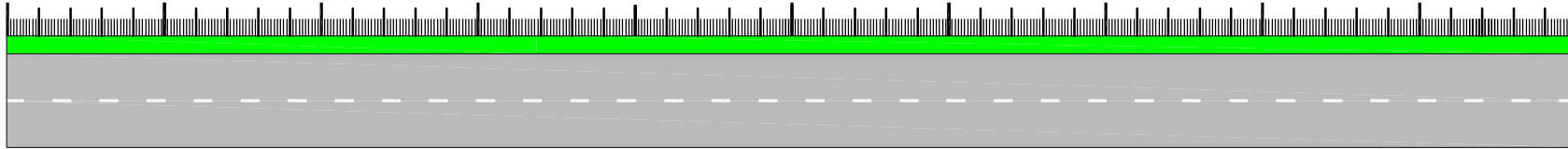
Proposal No. : FP/RJ/ROAD/36870/2018 (Applied Area 1.6410)

Start Ch: 00.00 m

0 100 200 300 400 500 600 700 800 900 1000 Meters

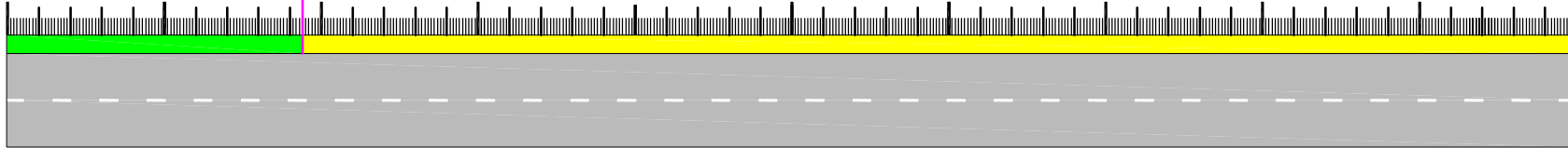


1000 1100 1200 1300 1400 1500 1600 1700 1800 1900 2000 Meters



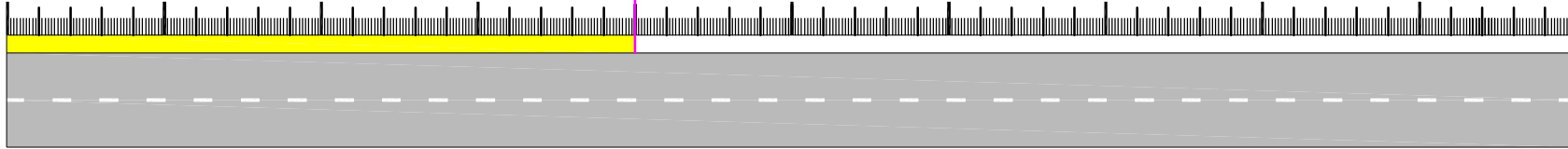
Exit 2188 m

2000 2100 2200 2300 2400 2500 2600 2700 2800 2900 3000 Meters



End 3400 m

3000 3100 3200 3300 3400 3500 3600 3700 3800 3900 4000 Meters



Construction of Road in Forest Area & Non Forest Land Area

Forest Land Area 2188 m X 7.50m = 16410 Sqm (1.6410 ha.)

Non Forest Land Area 1212 m X 7.5 m = 9090 Sqm. (0.9090 ha.)

अधिकांश अभियन्ता
सामानिकि, खण्ड- करौली