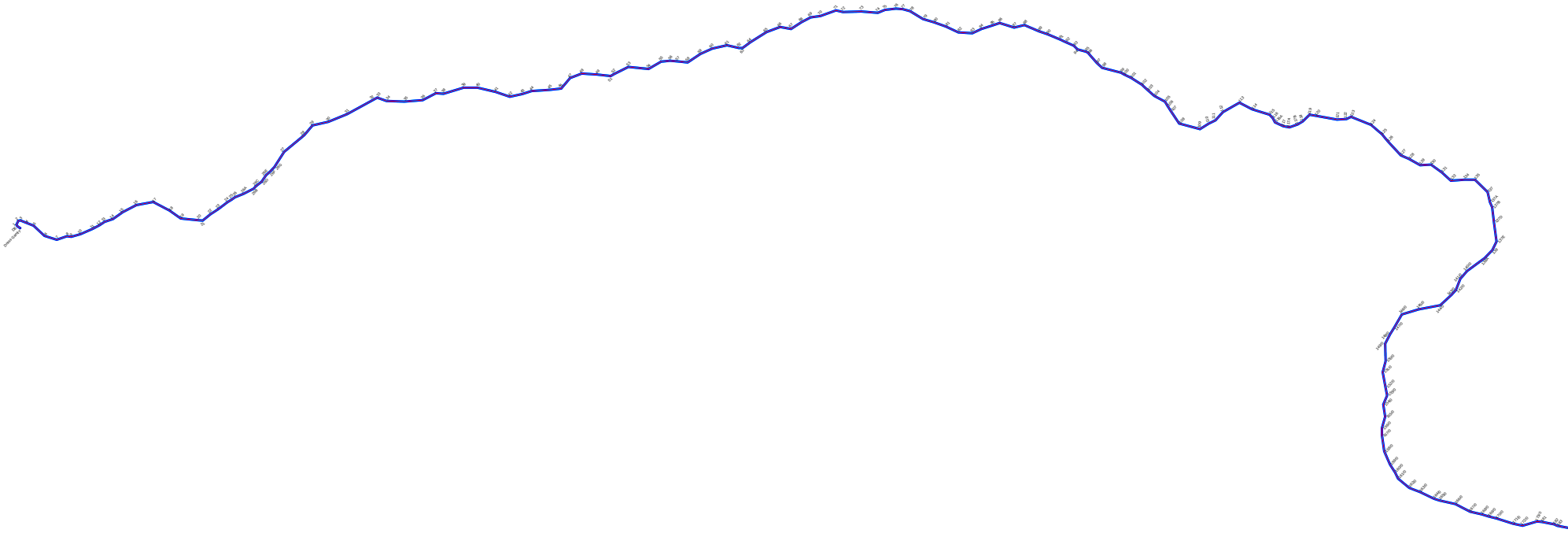

LAYOUT PLAN OF FOREST LAND PROPOSED FOR 220KV


AP 1001
AP 1002
AP 1003
AP 1004
AP 1004A
AP 1005
AP 1006
AP 1008
AP 1009
AP 1010
AP 1011
AP 1012
AP 1013
AP 1014
AP 1015
AP 1016
AP 1017
AP 1018
AP 1019

DRASS TO PADUM S/C TRANSMISSION LINE (PKG-03,04 & 05)

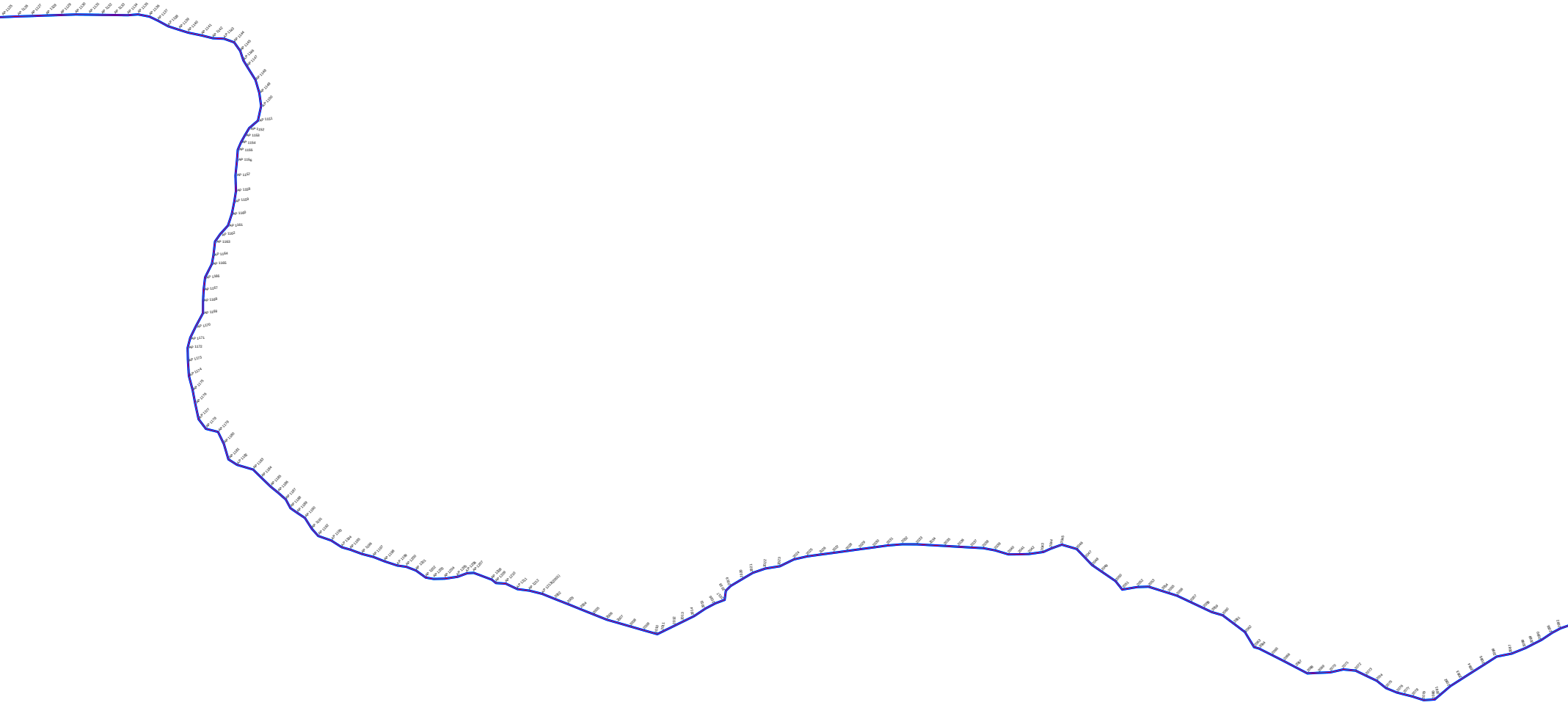

Legend

NONE FOREST LAND	🟦
FOREST LAND	🟩
TOWER LOCATION	●

Total Efective Non Forest Land			
Description	Total lenth effective land area (In Mtrs.)	Right of way (in Mtr.)	Area (in Hectare)
Total Non-Forest Land	188025.70	35	658.09

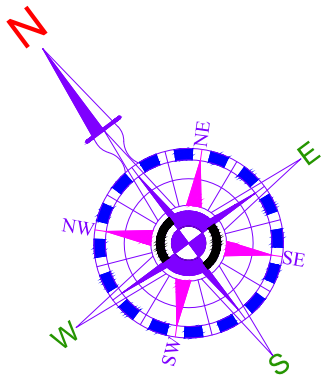
N
NE
E
SE
S
SW
W
NW


CA Forest area provided by Revenue Department

REC POWER DEVELOPMENT AND CONSULTANCY LIMITED, GURUGRAM

CONSTRUCTION OF 220KV S/C DRASS TO PADUM TRANSMISSION LINE ON D/C TOWER

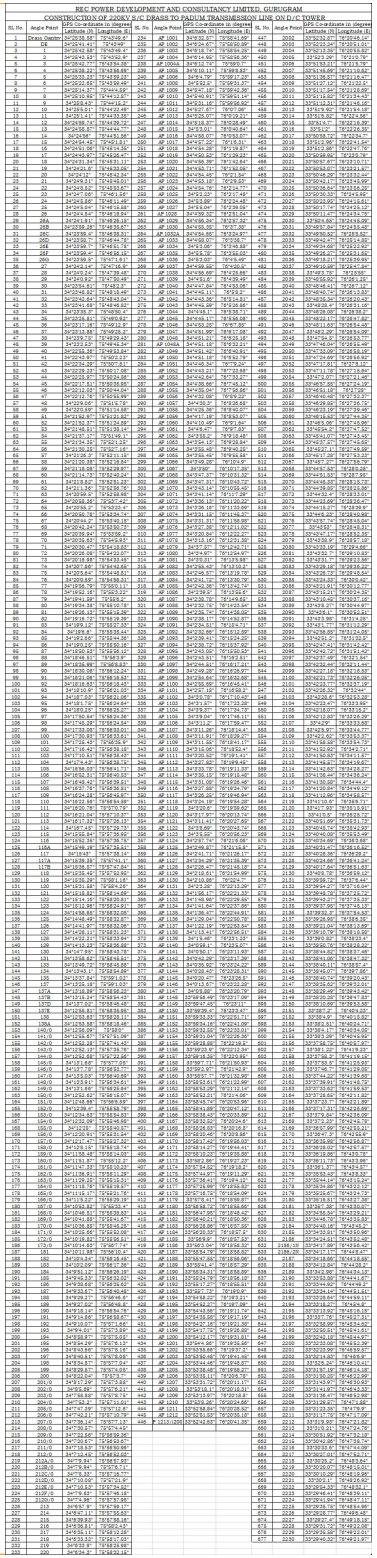

Efective Forest Land

SL NO	segment	Total lenth effective area of in Forest (In Mtrs.)	Right of way (in Mtr.)	Area (in Hectare)
1	segment-01	180	35	0.63
2	segment-02	280	35	0.98
3	segment-03	180	35	0.63
4	segment-04	25	17.5	0.4375
5	segment-05	250	35	0.875
6	segment-06	220	35	0.77
7	segment-07	185	35	0.6475
8	segment-08	160	35	0.56
Total efective Forest Area		1480		5.14

PROJECT	220 KV S/C LINE FROM DRAS - PADUM TRANSMISSION LINE
OWNER	LADAKH POWER DEVELOPMENT DEPARTMENT (LPDD)
PIA	REC POWER DISTRIBUTION ISO 9001 : 2008 Certified Company REC POWER DISTRIBUTION COMPANY LIMITED
TITLE	LAYOUT PLAN OF FOREST LAND FOR 220 KV S/C DRASS TO PADUM TRANSMISSION LINE