

Government of Uttar Pradesh
Office of the District Collector, Maharajganj (U.P.)

No.

Dated:

To Whomsoever It May Concern

In compliance of the ministry of environment and forest (MoEF), Government of India letter No. - 11-9/98-FC (pt.) dated 28th October, 2014 it is certified that 0.04876 hectares of forest land (on forest road starting from West Lehara Compartment No. 1 & 2 Boundary Pillar No. 147 to Mohanapur Railway Crossing) propose to be diverted in favour of Public Work Department (N. H. Division Gorakhpur UP.) for construction of VUP Mohanapur Km. 33.000 to 36.000 over bypass road of Sonauli-Gorakhpur Highway. Purpose for diversion of forest land in Maharajganj District falls with in jurisdiction of Gorakhpur Forest Division, Gorakhpur.

It is further certified that Gazette Notification No. 96AF/XIV-196-9 Dated 17 Feb. 1940, it is notified as "Reserve Forest" less than 75 years prior to the 13th day of December 2005 and are located in villages Tharauli Block Laxmipur having no recorded population of Scheduled Tribes, as per Census-2001 and the census-2011.

16/12/17
 (N. K. Janoo)
 Divisional Forest Officer
 Gorakhpur

(Virendra Kumar Singh)
 District Magistrate
 Maharajganj



स्थल निरीक्षण रिपोर्ट

SITE INSPECTION REPORT NOT BELOW THE RANK OF DCF (For the forest land to be diverted under FCA)

A proposal has been received by this office from **Public Work Department (N. H. Division, Gorakhpur UP.)** for diversion under (Forest Conservation Act, 1980) of 0.04876 hectares of forest land (on forest road starting from West Lehara Compartment No. 1 & 2 Boundary Pillar No. 147 to Mohanapur Railway Crossing) for non-forestry purpose for construction of VUP Mohanapur Km. 33.00 to 36.00 over bypass road of Sonauli-Gorakhpur Highway. Purpose for diversion of forest land in Maharajganj District falls within jurisdiction of Gorakhpur Forest Division, Gorakhpur.

The site inspection of the land involved in the proposal has been done by me on dated 28.12.2017. On inspection of the site, it is found that the land required by the user agency is an unclassed Forest measuring **0.04876 ha**.

The requirement of forest land as proposed by the user agency in col.2 part.2 part-1 is unavoidable and is barest minimum required for the project.

Whether any rare/endangered/unique species of flora and fauna found in the area. If, so the details thereof of**No**....

Whether any protected archeological/heritage site/ defense establishment or any other important monuments is located in the area, if so the details thereof with NOC from competent authority, if required:**No**....

- a) The user agency has ~~not~~ violated the provisions of Forest Conservation Act, 1980 and ~~no~~ work has been started without proper sanction.... ☒ *Case registered RC No 13/17-18*
- b) It has been found that the user agency has violated the Forest Conservation Act, 1980 provisions. A detail report as per Para 1.9 of chapter 1, Para C of Handbook of Forest Conservation Act, 1980 is attached..... ☒

Specific recommendation for acceptance or otherwise of the proposal may be accepted.

Place: - Gorakhpur

Date:- 28.12.2017


(Signature)
(N. K. Janoo)
Divisional Forest Officer
Gorakhpur

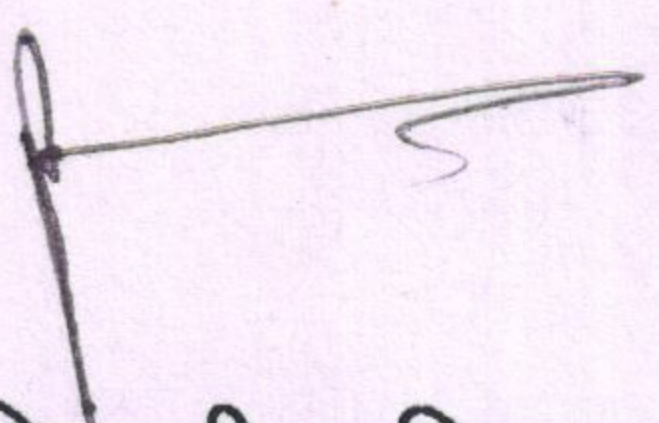
N.B ☒ State the purpose for which the forest land is proposed to be diverted.
☒ out of (a) and (b) the option which is applicable and cross the portion which is not applicable.

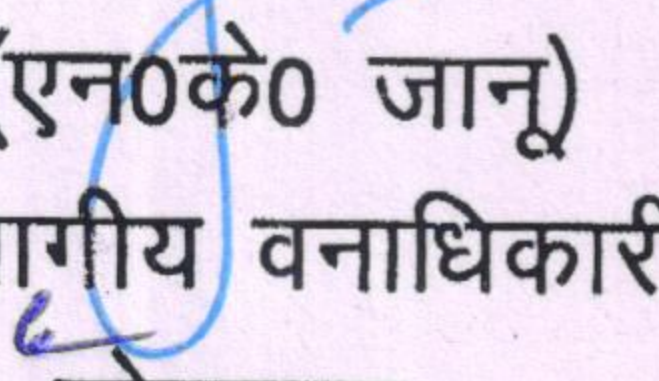
As per letter no. 2-2/fc2000 dated 16.08.2000 from Ministry of Environment & Forests, Government of India for proposal involving less than 40 hectares of forest land, the site inspection report from DCF is required and for proposal involving more than 40 hectares of forest land site inspection report from the Conservator of Forests is required.

प्रस्तावित वन भूमि हेतु शुद्ध वर्तमान मूल्य (एन.पी.वी.) का विवरण

प्रमाणित किया जाता है कि सोनौली-गोरखपुर रोड पर 33.00 से 35.000 के मध्य प्रस्तावित बाईपास निर्माण के अन्तर्गत आने वाले बी०यू०पी० निर्माण हेतु 0.04876 हे० अवर्गीकृत वन भूमि का गैर वानिकी प्रयोग किया जाना है। उक्त भूमि डेंस फारेस्ट के अन्तर्गत आता है। भारत सरकार पर्यावरण एवं वन मंत्रालय के पत्रांक 5-3/2007-एफ.सी. दिनांक 05.02.2009 द्वारा उक्त क्षेत्र हेतु एन०पी०वी० की दर रु० 8.03 लाख प्रति हे० निर्धारित की गयी है। प्रस्तावित अवर्गीकृत वन भूमि का मूल्य $0.04876 \times 803000 = \text{रु० } 39,155.00$ होगा।


प्रभारी, क्षेत्रीय वनाधिकारी
फरेन्दा रेंज
क्षेत्रीय वनाधिकारी
फरेन्दा - रेंज


अधिशासी अभियन्ता
अ०वि०नि०ई० (रा०मा०)
लो०नि०वि०, गोरखपुर
कार्य अधीक्षक
अ. वि. नि. इ. (रा. मा.)
लो. नि. वि., गोरखपुर


(एन०के० जानू)
प्रभागीय वनाधिकारी
गोरखपुर