


Compliances of EDS issued by MOEF vide letter 8-33/2022-FC dated 10/10/2023


Sr. No.	Points for Attention of field officers.	Compliances
i	The detailed tree enumeration list for all three forest divisions involved in the proposal has not been submitted which is required to be done.	The detailed tree enumeration for all three forest divisions involved in the proposal is uploaded on Part 2 of Parivesh Portal. As per the final enumeration total number of trees are 117224 out of which, 109723 are in submergence area and 7501 are along the canals. All trees in submergence area are above FRL-4 and therefore only 7501 trees are required to felled. (Annexure 1 Page No. 01 to 10)
ii	The present proposal of 315.74 ha forest land involves 71.99 ha reserved forest managed by Forest Development Corporation of Maharashtra Limited. The copy of NoC from FDCM was asked which has not been submitted.	The NOC for 71.99 ha reserved forest managed by Forest Development Corporation of Maharashtra Limited has been issued by Managing Director, Nagpur. is submitted herewith along with the English Translation. (Annexure 2 page No. 11 to 12)
iii	The user agency informed that the CAT plan is not required in the instant proposal, however the proposal involves increase in the height of the dam which will bring more area under submergence. Therefore, the approved copy of Catchment Area Treatment Plan as per provisions contained in Handbook of guidelines dated 28.03.2019 shall submitted.	CAT plan approved by the APCCF & Nodal Officer, Govt. of Maharashtra as per the Handbook of guidelines dated 28/03/2019 is submitted herewith (Annexure 3 page No. 13 to - 95)
Iv	The revenue documents of CA land as submitted are in regional language and not legible. Therefore the State Govt. needs to submit certified translated and legible copies of revenue documents indicating that the area proposed for CA is Non- forest land and free from all encumbrances.	The certified translated and legible copies of revenue documents in English language indicating that the area proposed for CA is Non-forest land and free from all encumbrances is submitted here with. (Annexure 4 page No. 96 to 310)
V	As per DSS analysis, the following has been observed.	
A	The user agency has still not uploaded correct KML file of proposed forest land for diversion on the PARIVESH portal and the total area of KML file as	The corrected KML for 315.74 ha land is verified, submitted and uploaded on Parivesh


	submitted has been found to be 329.530 ha instead of 315.74 ha.	portal herewith (Annexure 5A page No. 311 to – 311) (CD-1 Nos)
B	As per the revised KML file of forest land proposed for diversion now submitted by the State, the Roads Agriculture land and Plantation activities are still visible in Bramhapuri, Chandrapur and Central Chanda Forest Division. However the State Govt. has not submitted report on Roads. Agriculture land and Plantation activities within the proposed forest area which was asked earlier.	<p>Plantation: The plantation within diversion land were raised and managed by the FDCM and the NOC regarding the same is submitted along with point No. 2.</p> <p>Road: The Roads within the proposed diversion land in Bramhapuri and Chandrapur Division are under control of the Forest Department and these roads are being used for patrolling and surveillance purpose.</p> <p>Agriculture land: Agriculture practices are going on in the Zudpi jungle land because these lands are under control of the revenue department but now these areas have been incorporated in the present diversion proposal. (Annexure 5B page No. 312 to 315)</p>
C	As per the revised KML file, the widening of the canal is visible along the proposed forest patches for diversion under the Chandrapur Forest Division. Therefore, the State Govt. needs to provide the copies of approval under FCA, 1980 if so obtained by the user agency for the renovation/up gradation of the existing canal on the forest land.	As the Asolamendha Project was constructed in British Era. The area for Dam and existing Canal is in possession of the Irrigation Department. There is no widening of the canal has been carried out under the Chandrapur Forest Division and only the re-sectioning/ deepen work within the existing Canal has been done with an aim to increase the water discharge and enhance the water carrying capacity of the existing canal.
D	A complete layout map or DGPS map showing the purpose wise utilization of forest land has not been submitted nor found uploaded online. The State Govt. needs to upload the DGPS map showing the component wise utilization of forest land under diversion	A complete layout map or DGPS map showing the purpose wise utilization of forest land is submitted herewith and also uploaded DGPS map showing component wise utilisation of forest land under diversion online (Annexure 5D page no. 316 to 319)

E	<p>The State Govt. has still not submitted the KML file of Non-forest land involved in all the three forest division. Instead of submitting the Non-forest land KML file, the user agency has submitted KML file of submergence area at various height intervals Le. 217.25 meter and 214.50 meter. Therefore, the State Govt. shall provide the complete & correct KML file of forest land as well as Non-forest land involved in the project as per the proposal and located under various forest diversion</p>	<p>The corrected KML files for Non Forest land for all three divisions is examined by Forest Department and submitted herewith. (Annexure 5E page No. 320 to 320) (CD-1 Nos)</p>
F	<p>The correct DGPS map and the Survey of India toposheet map showing the proposed CA site has not been uploaded nor submitted. The State Govt. shall upload the correct DGPS map and the Survey of India toposheet map showing the proposed CA site on PARIVESH portal as the maps uploaded at present are not in conformity with the KML file of the CA land.</p>	<p>The correct DGPS map and the Survey of India toposheet map showing the proposed CA land which is in conformity with the KML file of the CA land is submitted herewith in a CD. (Annexure 5F page No. 321 to 323) (CD-1 Nos)</p>
VI	<p>The cost benefit analysis is apparently higher which shall be re-examined by the State. Further, the Cost benefit analysis is required to be submitted as per the prescribed format given in the Handbook of guidelines dated 28.03.2019 containing the detail of all parameters like habitation fragmentation cost etc.</p>	<p>The cost benefit analysis as per the Handbook of Guidelines dated 28.03.2019 containing the detail of all parameters like habitation, fragmentation cost is examined by the Forest Department and submitted herewith (Annexure 6 page No. 324 to 327), Since the existing command area of the project is increased from 9091 ha been increased to 54749 ha i.e 5 times benefitting around 9440 families of 84 Water User Associations comprising of 118 villages in 3 Talukas namely Saoli, Mul and Pobhurna of Chandrapur District increasing GDP of the Chandrapur District. Hence, cost benefit analysis is apparently higher. The names of benefited villages are given below</p>

Sl. No.	Name of Talukas	Name of Villages
1	Saoli	Pathari, Kargaon Chak, Rajoli, Bothali, Hirapur, Kesarwahi, Saoli, Chak Piranji, Piranji Mal, Saoli Tukum, Khedi, Chandali, Singapur, Bhattijam, Jibgaon, Kondekhal Chak, Kondekhal Rai, Kisan Nagar, Ghodewahi, Sindoda, Usegaon, Rudrapur, Rudrapur Rai, Kawathi, Paradi, Chak Virkhal Tola, Nimgaon, Virkhal Chak, Dabgaon, Navegaon Tukum, Rajoli Chak, Thergaon, Belgaon, Chichbodi, vichora Tu, Ambhora, Vyahad Khurd, Keroda, Mokhada, Vyahad Buj, Samda Buj, Wagholi, Sonapur, Kapsi, Petgaon (N), Vadholi Chak, Vadholi Gandali, Chokhal, Upari, Bhansi, Upari Chak, Donada Chak, Donada Mal, Kadholi, Kajalwahi Chak, Haramba, Umari, Jam Keroda, Jam Buj, Petgaon, Sirsi Chak, Petgaon Mal, Petgaon Rai, Sirsi Mal, Sakhari, Londholi, etc. (66)
2	Mul	Bhavrada, Babrada, Chak Dugada, Dugada Mal, Junasurla, Gadisurla, Navegaon Buj, Bembal, Chachala, Haldi gaonganna, Vedi Rith, Dahegaon Chak, Dahegaon Mal, Mankapur, Tadada, Tadada Tukum, Gothangaon, Bhejgaon, Yergaon, Pipari Dixit, Nandgaon, Gowardhan, Bembal Chak etc. (23)
3	Pombhurna	Ghosari, Bondala Buj, Bondala Khurd, Dewada Buj, Borghat Mal, Borghat Chak, Dighori, Pipari Deshpande, Chak Thana, Chak Thanewasana, Thanewasana Mal, Navegaon More, Bhimani, Chak Bramhani, Ghatkul, Khandala Rai, Thergaon, Chak Ghosari, futana Mokasa, Kosambi Chak, Chak Futana, Welwa Chak, Welwa Mal, Sellur Chak, Sellur Nagreddy, Navegaon Chak, Khapri Chak, Khapri Rith, Mohada Rai, etc. (29)


Junior
Engineer


Sub Divisional Engineer
Asolamendha Project Renovation
Division, Saoli


Executive Engineer
Asolamendha Project Renovation
Division No. 1 Mul