

**LICENSE NO. 52 OF 2008 DT. 19.03.2008 FOR AN AREA MEASURING 10.5437 ACRES
IN REVENUE ESTATE OF VILLAGE FAZILPUR JHARSA, SECTOR 71-72, GURGAON**

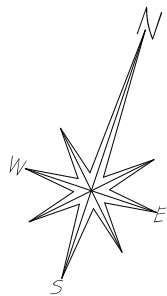
28°24'51"N 77° 1'27"E

28°24'46.12"N 77° 1'27.42"E

TO FAZILPUR JHARSA

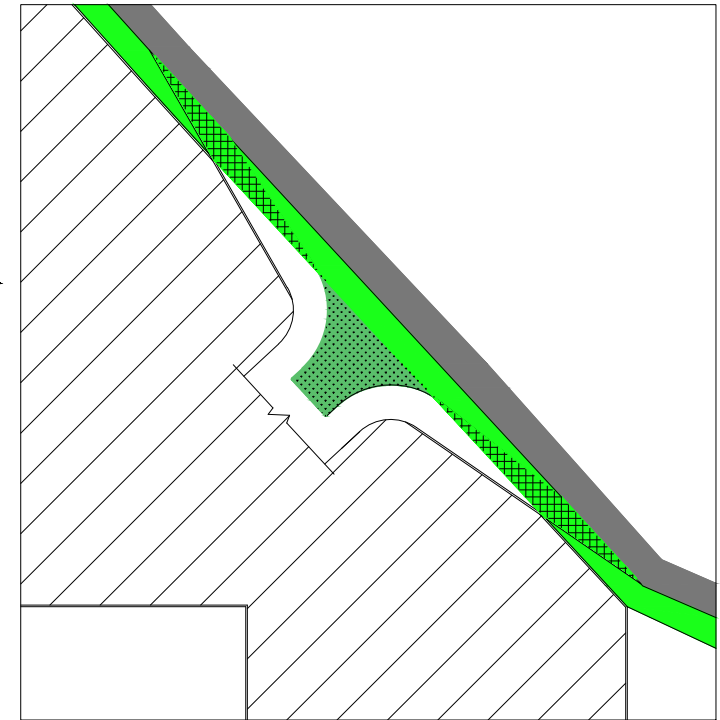
TO GURGAON SOHNA ROAD

OTHER'S
LAND








28°24'36.33"N 77° 1'35.02"E

28°24'36.49"N 77° 1'39.92"E



LEGENDS

-  **PASSAGE THROUGH FOREST ROAD**
-  **FOREST STRIP**
-  **OWNERS LAND**
-  **OWNERS LAND (GREEN BELT)**
-  **ROAD**