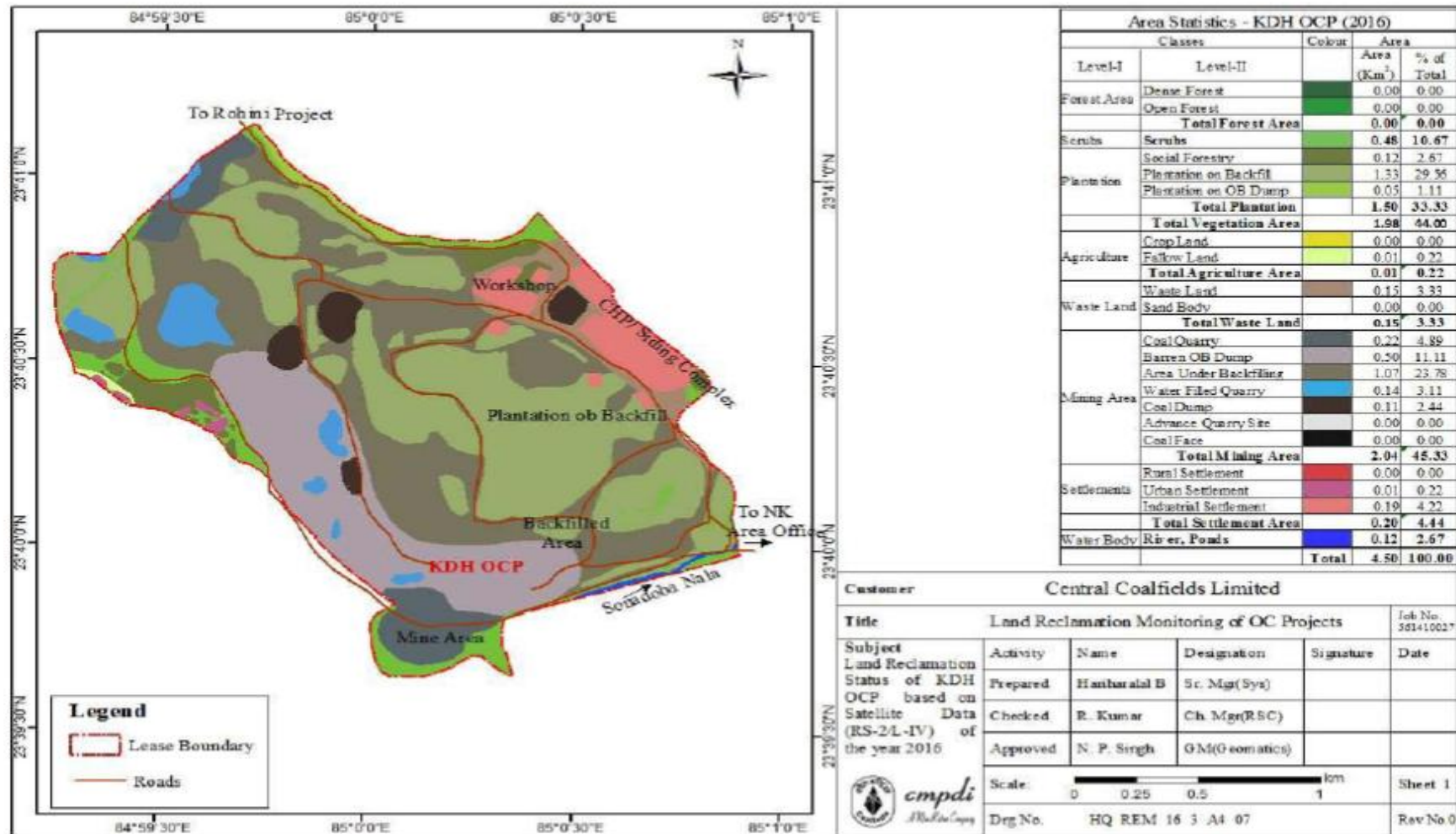
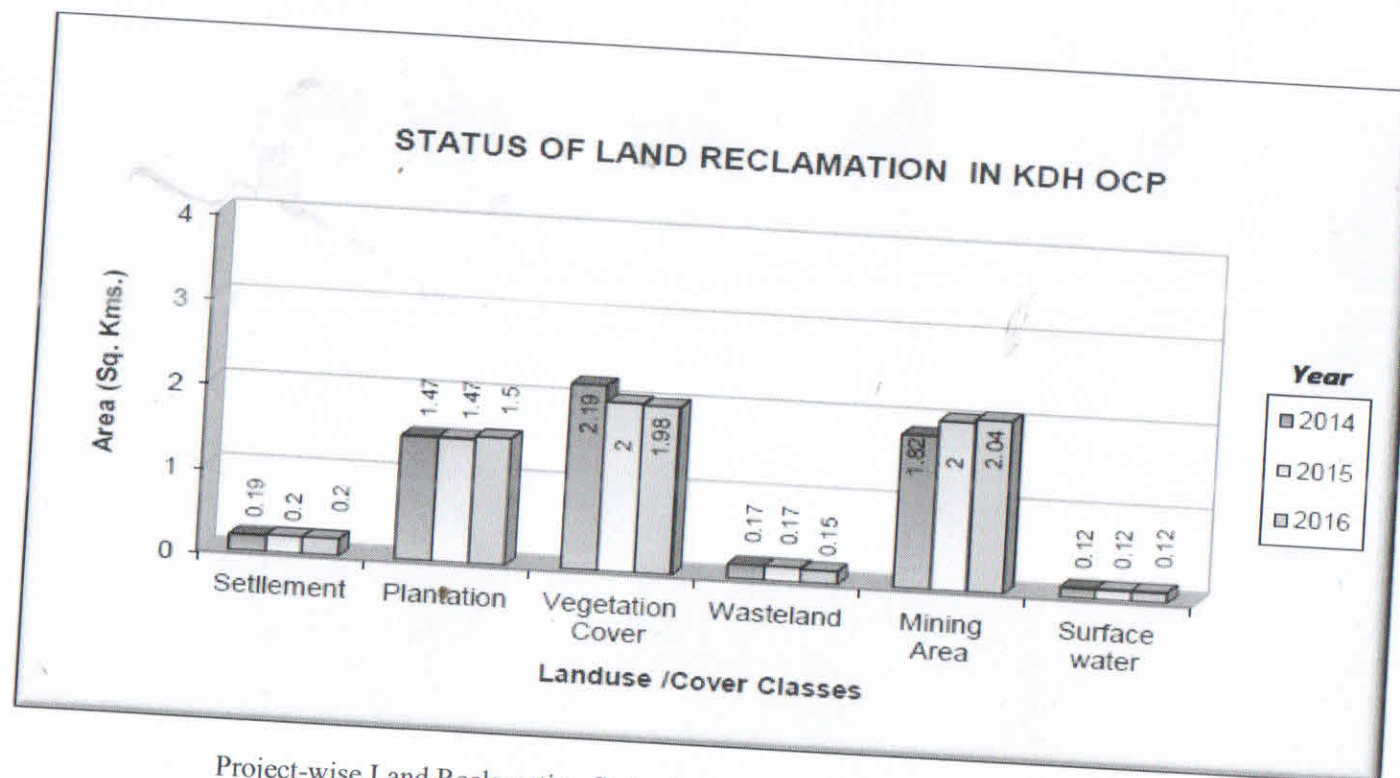


Annexure V

The satellite imagery of KDH OCP made in year 2016






Project-wise Land Reclamation Status in Opencast Projects of CCL
based on Satellite Data of the year 2016

% Calculated in terms of Total Excavated Area

Sl No.	Project		% Calculated in terms of Total Excavated Area											(Area in Sq. Km)	
			Plantation/ Vegetation		Under/ Backfilling		Under Active Mining		Total Excavated Area		Total Area Under Reclamation				
	Name	Leasehold		(ii)		(iii)		(iv)		(ii)+(iii)+(iv)		(ii)+(iii)			
		2015	2016	2015	2016	2015	2016	2015	2016	2015	2016	2015	2016		
1	KDH	4.50	4.50	1.47	1.50	1.49	1.57	0.51	0.47	3.47	3.54	2.96	3.07		
				42.36	42.37	42.94	44.35	14.70	13.28			85.30	86.72		


 परियोजना पदाधिकारी
 कोडी/करकटा
 Project Officer
 KDH/Karkatta