

Full Title of the Project: Diversion of 27.792 ha.(2.39 ha. in Kurukshetra) of forest land Construction of 4-lanning of Saha to Shahbad, Section from Km. 14.840 to Km. 31.760 of NH-444(A) in the State of Haryana under Forest Division & Distt. Kurukshetra.

File No. : FP/HR/ROAD/44256/2020

Date of Proposal: 10-09-2020

CHECK LIST SERIAL NUMBER: 17

LOCATION MAP

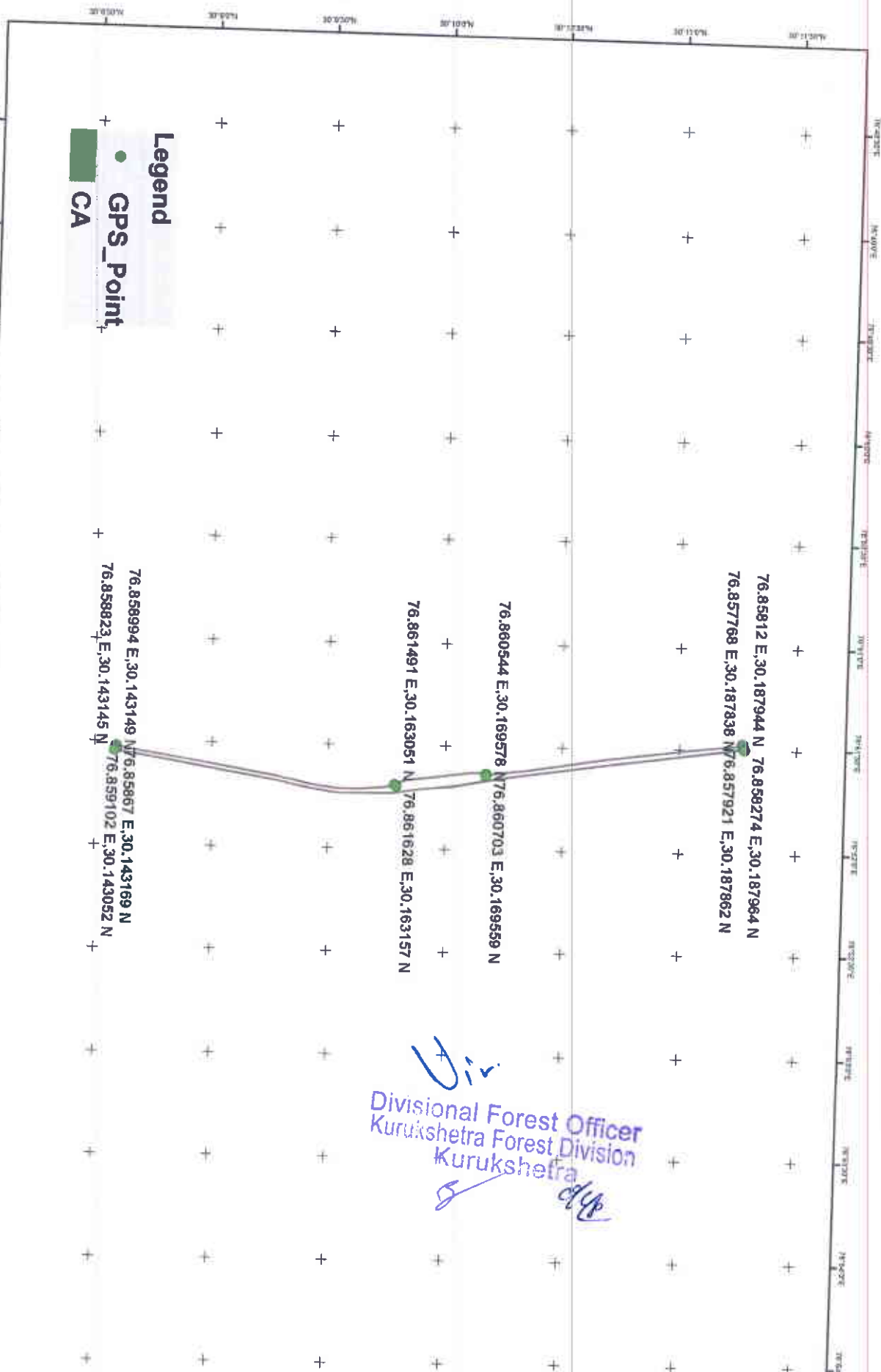
Location Map of Non Forest/Degraded Forest Area identified for Compensatory Afforestation in lieu of proposal for Construction of 4-lanning of Saha to Shahbad, Section from Km. 14.840 to Km. 31.760 of NH-444(A) in the State of Haryana under Forest Division & Distt. Kurukshetra.

Village: ----- Tehsil ----- District: **Kurukshetra** Forest Division
Kurukshetra Forest Range:- **Thanesar** Block No./Compartment No./Survey
No.:- **R.F. Bir Seonhi Rectangle No. 64 & DUK Railway Line Km. 174 to
179 L&R/sides**

Map attached
Area to be taken for Compensatory Afforestation

Nir
Divisional Forest Officer
Kurukshetra Forest Division
Kurukshetra
5/10/20

CA site on Shahababad DUK Railway Line Km. 174 to 179 L&R



Legend
 ● GPS_Point
 ■ CA

76.85812 E,30.187944 N 76.858274 E,30.187964 N
 76.857768 E,30.187338 N 76.857921 E,30.187862 N

76.860544 E,30.169578 N 76.860703 E,30.169559 N

76.861491 E,30.163051 N 76.861628 E,30.163157 N

76.858994 E,30.143149 N 76.85887 E,30.143169 N
 76.858823 E,30.143145 N 76.859102 E,30.143052 N


Div
 Divisional Forest Officer
 Kurukshetra Forest Division
 Kurukshetra
S *dlp*



CA site on RF Seonthi

Legend

- GPS_Point
- CA



Div
Divisional Forest Officer
Kurukshetra Forest Division
Kurukshetra
adep

Seonti

Bir Seonti

BIR SEONTI
RF

Dense eucalyptus

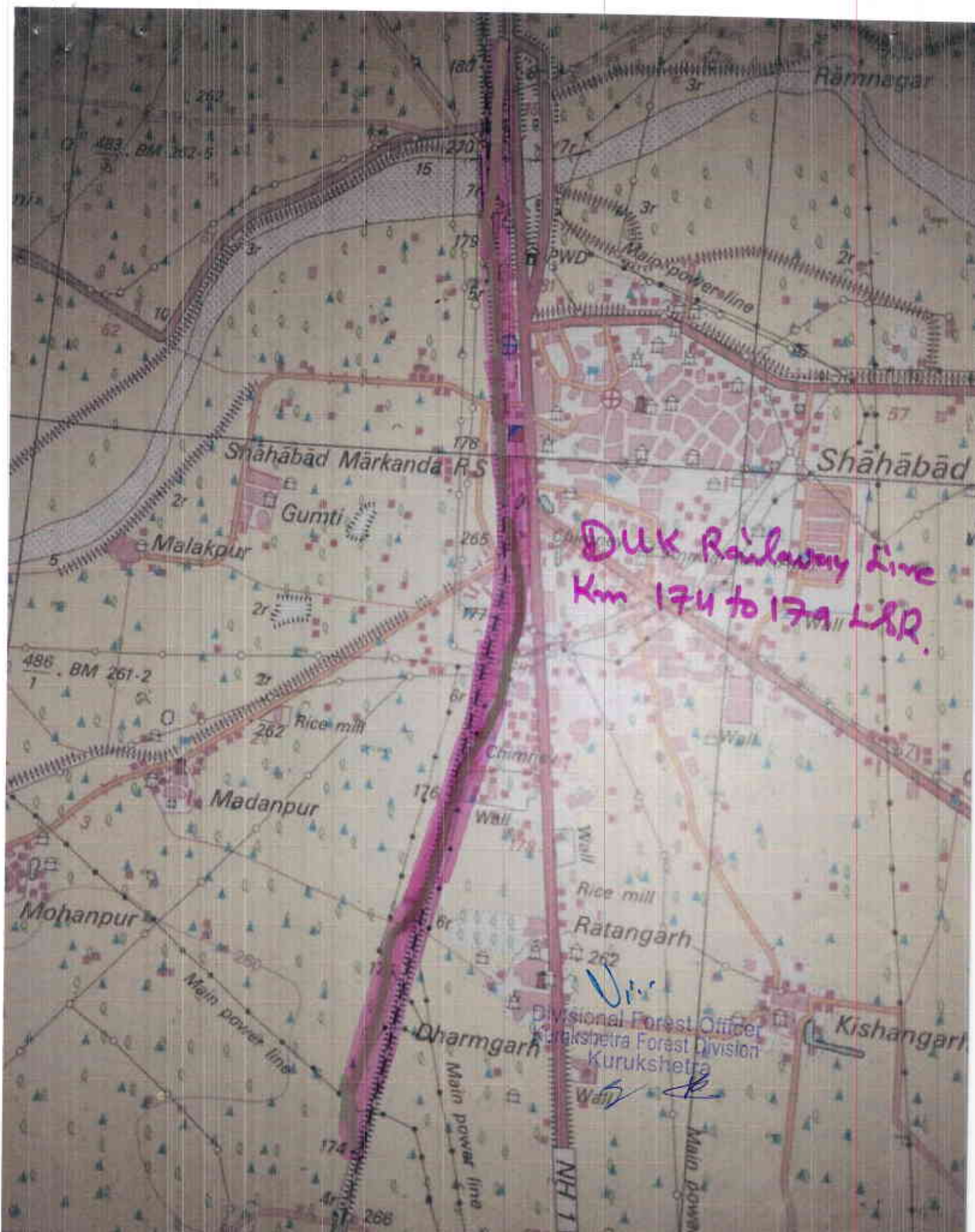
R.F. Bir Seonti Rect. No-64

Vir
Divisional Forest Officer
Kurukshetra Forest Division
Kurukshetra

Dūdhi

Dūdha

Gurudwara



DUK Railway line
Km 174 to 179 LBR.

Viv
Divisional Forest Officer
Kurukshetra Forest Division
Kurukshetra