

PART-II

(To be filled by the concerned Deputy Conservator of Forest)

State Serial No. of proposal : UK-0220/2018

1. Location of the project/Scheme : Uttarakhand

(i)

State / Union Territory : Uttarakhand

(ii)

District : Dehradun

(iii)

Forest Division : Mussoorie

(iv)

Area of forest land proposed for diversion (in ha.) : 0.02

(v)

Category of the Proposal: Others

2. Legal status of forest land proposed for diversion

S. No.	Division	Forest Land(ha.)	Legal Status
1	Mussoorie	0.02	Private Forest

Division 1. : Mussoorie

3. District wise area to be diverted in the division

S. No.	District	Area(ha.)
1	Dehradun	0.02

4. Details of Vegetation available in the forest land proposed for diversion

(i)

Density of vegetation

S. No.	Area(in ha.)	Density	Eco-Class
1	0.02	0.1	Eco 5

(ii) Species-wise local/scientific names and girth-wise enumeration of trees at FRL

S. No.	Scientific Name	Local Name	(0-30)cm.	(31-60)cm.	(61-90)cm.	(91-120)cm.	(121-150)cm.	(>150)cm.
1	Others	Koul	0	0	0	0	2	1

5. Working plan prescription for the forest land proposed for diversion :

Proposed site is not working plan. This site is notified private forest area.

6. Brief note on vulnerability of the forest area to erosion :

The report of Senior Geologist is attached in proposal prapatra 34-35. The proposed forest land is not vulnerable to soil erosion therefore geographically stable.

7. Approximate distance of the proposed site for diversion from boundary of forest(in km.) :

0.850

8. Significance of the forest land proposed for diversion from wildlife point of view

- (i). Details of wildlife present in and around the forest land proposed for diversion : Panthera pardus, Muntiacus muntjak, Sus-scrofa cristatus, Macaca mulata etc.
- (ii). Whether forms part of national park, wildlife sanctuary, biosphere reserve, tiger reserve, elephant corridor, wildlife migration corridor etc. : No
- (iii). Whether the forest land proposed for diversion is located within eco-sensitive zone(ESZ) of the Protected Area notified under Wildlife(Protection) Act, 1972 (Note: In case, ESZ of a Protected Area is not notified, then, 10kms distance from boundary of the Protected Area should be treated as ESZ): No
- (iv). Whether any national park, wildlife sanctuary, biosphere reserve, tiger reserve, elephant corridor, wildlife migration corridor etc., is located within 1 Km. from boundary of the forest land proposed for diversion : No
- (v). Whether any rare/endangered/unique species of flora and fauna found in the area : No

9.

Details of any protected archaeological/heritage site/defence establishment or any other important monument located in the area, if any

- (i). Whether any protected archaeological/heritage site/defence establishment or any other important monument is located in the area : No

10. Comment as to the reasonability of the extent of the forest land proposed for diversion

- (i). Whether the requirement of forest land as proposed by the user agency is unavoidable and bare minimum for the project : Yes

11. Details of violation(s), if any ,committed

- (i). Whether any work in violation of the Act or guidelines issued under the Act has been carried out : No

12. Whether work in violation is still in progress(Yes/No) : NIL

13. Details of compensatory afforestation scheme

(i).

Patch wise details for Degraded Area (To be earmarked by DFO)

(i).


Total Financial Outlay for C.A(lacs):

Patch Wise Details						
S.no	Patch No.	Area(ha.)	Name of PF/RF	Range	Compartment No	Uploaded KML file of patch
NO Data						


(ii).

Copy of CA scheme details: NA








(iii).

Scanned copy of the Geo-referenced map of the forest land proposed for C.A. prepared by using DGPS or Total Station: 

(iv).

Copy of Survey of India Toposheet indicating boundary of forest land proposed for C.A.: 

Additional information Details


S. No.	Documents	Remarks
1		Estimate for 100 plants
2		NPV Certificate
3		Geo reference Map
4		Online Part-I by UA
5		Justification
6		Part-II by DCF/DFO
7		Digital Map

14. District Profile

S.no	District Name	Geographical area of the district (in ha.)	Forest area of the district (in ha.)	Total forest area diverted since 1980 (in ha.)	No. of Approved Cases	Forest Land including penal C.A. (in ha.)	Progress of compensatory afforestation as on(date)	A) Forest land (in ha.)	B) Non-forest land (in ha.)
1	Dehradun	308800	211691	262.4783	113	414.6784	31/07/2018	317.63	0

15.


Site inspection report of the DFO/CCF/Nodal Officer highlighting important facts pertaining to the forest land

Division Name	Circle	Site inspected By	Whether site inspected	No. of times site visited	Site inspection report	Date of visit
Mussoorie	Yamuna	DFO	Yes	One		16/10/2018

(Specific recommendation of the DFO/CCF/Nodal Officer with (Part II, III & Part IV))

16.

Specific recommendation of the DFO/CCF/Nodal Officer for acceptance or otherwise of the proposal with reason

Division	Circle	Recommendation By	Recommendation	Reason	Letter	Whether CF agreed
Mussoorie	Yamuna	DFO	Recommended	The land is proposed to be used for construction of STP in Sewerage Schemes, Water Supply Scheme for Mussoorie Town in Uttrakhand. Proposed work site in 3 koul tree. Only one tree		

10/22/2018

View Form A Part II

effected in
proposed
work.

Payment made by User Agency.

18. Payment made by User Agency

Proposal No.	Application No.	Total Amount (Rs.)	Transaction Date	Transaction ID	Bank Name	Mode of Payment	Uploaded Demand Letter
No Data							

SITE INSPECTION REPORT NOT BELOW THE RANK OF DCF
(For the forest land to be diverted under FCA)

A proposal has been received by this office from Executive Engineer, Construction Branch, Uttarakhand Payjal Nigam, Mussoorie(Dehradun) for " मसूरी सीवरेज योजना के अन्तर्गत (आरकेडिया जोन) में एस0टी0पी0 निर्माण हेतु " under FCA-1980 of 0.020 ha. of Notified private forest land non-forestry purpose. The Project envisages the use of, "मसूरी सीवरेज योजना के अन्तर्गत (आरकेडिया जोन) में एस0टी0पी0 निर्माण हेतु ". The site inspection of the land involved in the proposal has done by me on dated 16-10-2018.

On inspection of the site, it is found that the land required by the user agency is a Reserve Forest + Private Forest + Civil Forest (RF 0.00 ha. + PF 0.020 ha.+CF 0.00 ha. = 0.020 ha.

The requirement of forest land as proposed by the user agency in Col.2 part-I is unavoidable and is barest minimum required for the project.

Whether any rare/endangered / unique species of flora and fauna is found in the area. If so the details there of: No.

Whether any protected archeological/heritage site/defense establishment or any other important monument is located in the area, If so the details there of with NOC from competent authority, if required:- No.

- a) The user agency has not violated the provisions of forest (Conservation), Act 1980 and no work has been started without proper sanction.(✓)
- b) It has been found that the user agency has violated the forest (Conservation)] Act 1980 provided. A detail report as per para 1.9 of chapter 1, para C of Handbook of forest (Conservation)] Act 1980 is attached.(x)

Specific recommendation for acceptance or otherwise of the proposal.

Proposal is recommended.

(Signature)

Place - Mussoorie

Date - 16.10.2018

Name (Rajiv Dhiman)

Designation... प्रभागिक वन अधिकारी
मसूरी वन प्रभाग, मसूरी

Office Seal

N.B x State the purpose for which the forest land is proposed to be diverted.

xx Out of (a) and (b) tick the option which is applicable and cross the option which is not applicable.

As per letter number 2-2/2000 FC dated 16-10-2000 from Ministry of Environment & Forests, Government of India for proposal involving less than 40 ha. of forest land, the site inspection report from DCF is required and for proposal involving more than 40 ha. of forest land site inspection report from the conservation of forests is required.