

1

OFFICE OF RANGE OFFICER  
NAMCHI TERRITORIAL RANGE  
FOREST ENVIRONMENT AND WILDLIFE MANAGEMENT  
DEPARTMENT NAMCHI SOUTH SIKKIM

Ref. No: 72 /GOS/FEWMD/NTR

Date: 02/07/2019

To

The Divisional Forest Officer  
South Territorial Division  
Namchi, South Sikkim

Through: ACF(T) Namchi

Sub- Joint Inspection report regarding Denchung khasmal land for Strengthening of Transmission & Distribution System by Power Grid Corporation of India Limited under Namchi T Range South Sikkim. 66 KV S/C Namchi - old Namchi 110 132 KV Rangit Melli

Madam,

Based on Joint inspection conducted with officials of LR & DM, Power grid, dated 24/04/2019 at Denchung khasmal land, for strengthening of Transmission & Distribution System by Power Grid Corporation Of India Limited. On field inspection various observation were made.

Khasmal Denchung

N 27°09'37.3" N 27°09'42.49"  
E°88°19'55.6" E 88°19'58.44"

The total length of corridor falling in the Denchung Khasmal land area is 217m x 27m.

ENCLOSED

1.R.S map by Land Revenue & Range

2. Photographs

3. Enumeration list of trees.

Hence, submitted for your kind information and further necessary action please.

Rekha Chhetri  
BLOCK OFFICER, TERRITORIAL  
NAMCHI BLOCK  
FOREST, ENV. & W/L MGMT DEPT.  
GOVT OF SIKKIM

Assistant Engineer  
Energy & Power Deptt.  
Gangtok, Sikkim

S. Subba  
Range Officer  
Namchi Territorial Range  
South Sikkim

Revenue Supervisor  
Poklok Circle  
Nandugoon

Mani K. Singh  
Field Engineer/CSSTDS  
Power Grid Corporation of India Ltd.  
Namchi, South Sikkim




## JOINT INSPECTION/SURVEY REPORT (UNDER SOUTH TERRITORIAL, NAMCHI RANGE)

## FOREST CONSERVATION ACT 1980

SL NO	PARTICULARS	DETAILS
1	Name of Project:	Comprehensive Scheme for Strengthening of Transmission & Distribution System in Sikkim. Name of line: LILO of Rangit - Melli at Namchi and 66 KV S/C Namchi-Old Namchi Transmission line.
2	Brief Project Report:	Strengthening of Power Transmission & Distribution system for LILO of Rangit - Melli at Namchi and 66 KV S/C Namchi-Old Namchi Transmission line in South Sikkim.
3	Date of Joint Inspection	24.04.2019
4	Participant :	Rekha Chettri, BO, Department of Forest, Env. & Wildlife Management.
	Name	Damber Kumar Rai, Department of Forest, Env. & Wildlife Management.
	Designation	Suman Gurung, Revenue Surveyor, Land Revenue Department
	Department	Manikumar Manger, Field Engineer, POWERGRID.
5	Details of land in Hectares:	
	a. Private land	a 5.6754 Ha.
	b. Forest land	b 0.5859 Ha.
	c. Total land involved	c 6.444 Ha.
6	Legal status of forest land:	
	a. Gawcharan	a Nil
	b. Khasmal	b 0.5859 Ha.
	c. Reserve forest	c Nil
	d. Road Reserve	d Nil
	e. Any other	e Nil
7	Legal status of private land as per 1951-52 records ( Details of private land to be attested and attested copy of cadastral map)	Private holding
8	Item wise break up of forest land requires as per project:	Reserve forest : Khasmal : 5859 Ha. Road Reserve: Nil
9	Whether any National Park/Wild life Sanctuary involved or not	No
10	Type of vegetation: Top Canopy, Middle Canopy and Ground Canopy Flora.	Middle Canopy
11	Density of crops (in %)	
12	No of felling of Trees/poles and forest produce involved or not if yes indicate details of plot etc.	Enclosed.
13	Topography of the project area, Soil type of forest area	Hilly, Loamy
14	Brief observation of the inspection team:	Out of Different alternative routes, the selected route is with minimum forest area and with minimum length having minimum ecological and environmental impact. The tree falling within the selected route alignment shall be felled.
15	Sketch map of the proposed area showing the details and alignment.	Enclosed.
16	Enumeration list of the tress/poles/shurbs and medical herbs/fire wood	Enclosed.
17	Any other aspect related to project in forest area	Only the required tree shall be felled. There shall be no any damage to the flora and fauna.


Representative of


User Agency/Head Of Project Authority

  
Revenue Supervisor  
Poklok Circle  
Nandugaoan

  
Assistant Engineer  
Energy & Power Deptt  
Gangtok, Sikkim

  
Rekha Chettri  
BLOCK OFFICER, SOUTH TERRITORIAL  
NAMCHI BLOCK  
FOREST, ENV. & W/L MGMT DEPT.  
GOVT OF SIKKIM

  
B. S. SUBBA  
Range Officer  
Territorial Namchi  
South Sikkim

  
Manoj Kumar  
Field Engineer/CSS IDS  
Power Grid Corporation of India Ltd.  
Namchi, South Sikkim