



GOVERNMENT OF ANDHRA PRADESH
FOREST DEPARTMENT

Rc.No.NH516E/2022/TA(CPL)
Dated:05.11.2022

Office of the Divisional Forest Officer,
Chintapalli.

From
Sri Ch.Suryanarayana,Dy.CF.,
Divisional Forest Officer,
Chintapalli.

To
The Chief Conservator of Forests,
Visakhapatnam Circle,
Visakhapatnam.

Sir,

Sub:- APFD - F(C) Act,1980 - Proposal for diversion of **60.06 ha.** (i.e., 59.82 ha. in Narsipatnam & 0.24 ha. in Paderu) of forest land in Narsipatnam and Paderu Divisions for **Rehabilitation and UP-gradation on two lane with paved shoulder configuration of Koyyuru - Chaparathipalem - Lambasingi - Paderu Section of NH-516E** in the State of Andhra Pradesh in f/o RO, MoRTH, Vijayawada - Further information called for - Submission - Reg.

- Ref:-
1. Prl.Chief Conservator of Forests&HoFF , A.P., Guntur Rc.no.EFS02-15034/39/2021-FCA-SEC-PCCF/FCA-3, dt.03.02.2022.
 2. DFO, Narsipatnam Rc.No.2357/2020-N9, dt.06.09.2022.
 3. CCF,Visakhapatnam Rc.no.3956/2020/TO, dt.07.09.2022.
 4. Prl.CCF&HoFF, A.P., Guntur Rc.no. EFS02-15034/39/2021-FCA-SEC-PCCF/FCA-3, dt.05.10.2022.
 5. CCF,Visakhapatnam Rc.no.3956/2020/TO, dt.11.10.2022.
 6. DFO, Chintapalli Rc.No.NH516E/2022/CPL, dt.12.10.2022.

In compliance to the reference 4th & 5th cited, I submit the following point wise information for the shortcomings pointed out by the Prl.Chief Conservator of Forests&HoFF , A.P., Guntur on the proposals for diversion of **60.06 ha.** (i.e., 59.82 ha. in Chintapalli & 0.24 ha. in Paderu) of forest land in Chintapalli and Paderu Divisions for Rehabilitation and UP-gradation on two lane with paved shoulder configuration of Koyyuru - Chaparathipalem - Lambasingi - Paderu Section of NH-516E in the State of Andhra Pradesh in f/o RO, MoRTH, Vijayawada.

Sl. No.	Shortcomings	Reply
1	Legal status of existing road in the admitted right of way whether it is formed prior to 1980 or not. If it is not formed prior to 1980 then field officers are requested to furnish the copies of permission accorded for road formation in the RF.	As per the available records (Gazette notifications), the existing roads are formed prior to 1980.
2	Whether the road proposed in RF area includes admitted right of way or excludes the admitted right of way.	The road proposed in RF areas includes admitted right of ways.
3	Copies of Gazette notification details along with admitted right of way in respect of Sarugudu-VI, Chintapalli, Sirasapalli has not been furnished.	The copies of Gazette notification details along with admitted right of way in respect of Sarugudu-VI and Chintapalli are appended herewith. The Sirasapalli RF belongs to Paderu division.

4	Authenticated map of Stretch-1 (Bit-1=6.58 ha) duly signed by the field officers to be furnished.	Enclosed.
5	Authenticated map of degraded forest land identified for CA purpose duly signed by Divisional Forest Officer, Paderu and field officers to be furnished along with the proposal.	Not applicable.
6	In the field inspection notes of Divisional Forest Officer, Paderu, the number of trees proposed to be felled as noted as 24 as against the information fed in online. Correct information to be furnished.	Not applicable.
7	Site inspection report of Non-forest land offered for CA purpose in Paderu division has not been furnished by the Divisional Forest Officer, Paderu through Chief Conservator of Forests, Visakhapatnam.	Not applicable.
8	The Chief Conservator of Forests, Visakhapatnam in his inspection report has mentioned that, with his past experience, there is a movement of Schedule-I animals in in proposed road area falling in RF for which Wildlife Mitigation Plan is required. But, both the DFOs are silent in the matter. Wildlife Mitigation Plan as suggested by the Chief Conservator of Forests, Visakhapatnam is required to be obtained from the from the User Agency and get the approval of Chief Wildlife Warden.	The User agency is requested to prepare and submit Wildlife Mitigation Plan duly consulting a wildlife expert as the wildlife prominence is existing in the proposed Reserve Forest areas and as per the Forest acts and rules existing vide DFO, Chintapalli Rc.no.NH516E/2022/CPL, dt.12.10.2022 and the User agency has submitted an Undertaking that the Wildlife Mitigation Plan for the instant Forest Clearance proposal is under preparation and will be submitted to the Forest Department at the earliest.

Hence, I request the Chief Conservator of Forests, Visakhapatnam to kindly forward the proposals to the Prl. Chief Conservator of Forests (HoFF) A.P., Guntur for further action in this matter.

This is submitted for favour of kind information and necessary action.

Encl: As above.

Yours faithfully,

Sd/- Ch.Suryanarayana
Divisional Forest Officer,
Chintapalli.

Copy to the Project Director, MORTH, PIU, Visakhapatnam D.No.1-69/6, Near Sai Baba Temple, Ganesh Nagar, Chinamushidiwada, Visakhapatnam-530051 for information and necessary action.

//t.c.b.o.//

Superintendent

05/11/2022

No. MORTH/PIU/VSKP/Forest/2022/17
Government of India
Ministry of Road Transport & Highways
Project Implementation Unit, Visakhapatnam
D. No. 1-69/6, Near Sai Baba Temple, Ganesh Nagar, Chinamushidiwada,
Visakhapatnam - 530051. Tele: 0891-3512111.


Dated: 04.11.2022

UNDERTAKING

Sub: "Rehabilitation and Upgradation to two lane with paved shoulder configuration of Koyyuru - Chaprathipalem - Lambasingi - Paderu section (km 120/000 to km 253/974) of NH-516E in the State of Andhra Pradesh under Green National Highways Corridor Project (GNHCP) with the loan assistance of World Bank" - Forest Clearance - Wildlife Mitigation Plan - Reg.

This is regarding Forest Clearance Proposal no. FP/AP/ROAD/49639/2020 for diversion of 60.06 Ha of forest land for the development of subject mentioned stretch of NH-516E.

2. This is hereby undertaken that the required Wildlife Mitigation Plan for the instant Forest Clearance proposal is under preparation and will be submitted to the Forest Department at the earliest.


(Ravishek)
Project Director
Project Implementation Unit, Visakhapatnam

SCHEDULE

District	Taluk	Name of the block	Boundaries
Vizaga- patam.	Gol- gonda	Sarugudu Block Vi.	<p>North:- Starting from cairn No.1 on the saddle of Chintalapudi Ghati a straight line north-east for about two furlongs to cairn No.2; thence a straight line north-east for twenty-six chains to cairn No.3; thence east-north-east for about twenty chains to cairn No.4; thence north-east for nineteen chains to cairn No.5; thence north for five chains to cairn No.6 (foot of Chintalapudi Ghati); thence south-south-east for five and-a-half chains to cairn No.7; thence east for four chains to cairn No.8; thence east for thirty-three and a half chains to cairn No.9; thence north-east for seven chains to cairn No.10; thence east-north-east for seventeen chains to cairn No.11; thence east-south-east for seventeen and-a-half chains to cairn No.12; thence south-south-west for thirty-eight and a half chains to cairn No.13; thence south-south-east for twenty-three and a half chains to cairn No.14; thence east-south-east for eight chains to cairn No.15; thence south-west for ten chains to cairn No.16; thence south-west for seven chains to cairn No.17; thence south for two and a half chains to cairn No.18; thence westwards for about four chains to cairn No.19; thence south-west for four chains to cairn No.20; thence west for eight chains to cairn No.21; thence west for about twenty-three chains to cairn No.22; thence south-south-west for thirteen chains to cairn No.23; thence east by south for fourteen and a half chains to cairn No.24; thence north-east for about twenty-four chains to cairn No.25; thence east-south-east for thirteen and three-quarters chains to cairn No.26; thence south east for about twelve chains to cairn No.27; thence north-east for fourteen and a half chains to cairn No.28; thence north-east for sixteen and a quarter chains to cairn No.29; thence east-north-east for sixteen and a quarter chains to cairn No.30; thence north-east for three and three-quarter chains to cairn No.31; thence east for about nine chains to cairn No.32; thence south-east for about five chains to cairn No.33; thence east-south-east for twenty-four and a quarter chains to cairn No.34; thence south-east for five chains to cairn No.35; thence south by west for about seven chains to cairn No.36; thence north-east for twenty-five and a half chains to cairn No.37; thence east for three and a quarter chains to cairn No.38; thence south-east for eight chains to cairn No.39; thence east for seven and a half chains to cairn No.40 to meet the village boundary between Konkasingi and Kumarapuram; thence along the village boundary south for eight chains to the trijunction stone of Konkasingi and Kumarapuram and Kommika agraharam; thence further south for two chains to cairn No.41; thence south-east for twenty-one and a half chains to cairn No.42; thence east for six and three-quarters chains to cairn No.43; thence north-east for twenty-seven chains to cairn No.44; thence east by south for twelve chains to cairn No.45; thence north-east for seven and a</p>

half chains, to cairn No.46 at the southern boundary stone of survey No.114 of Konkasingi village; thence along south sides of survey Nos.114 and 115 for twenty-three chains to cairn No.47 at the south-east corner of the latter; thence east by twenty-nine chains to cairn No.48 on the village boundary between Konkasingi and Padi; thence to cairn No.71; along the south sides of survey fields Nos. 40, 43, 47, 48, 49, 51, 70, 78, 75, 78 (again), 76, 78 (again), 77 and 78 (again) of Padi village to meet the trijunction stone of Valasarajupadu, Chodyam agraaharam and Padi; thence for about thirty chains to cairn No.72; thence for about twenty-six chains to cairn No.73 to the south-west of Palagedda stream along the northern boundary of survey No.18 of Valasarajupadu village.

East:- From cairn No.73 through the survey No.18 to cairn No.74 to meet the southern boundary of Valasarajupadu village; thence along the southern boundary of the said village past cairn No.75 to cairn No.76 situated about two and a half chains north-west of the cart-track from Valasarajupadu to Makaram.

South:- From cairn No.76 a straight line south-west for 67 chains to cairn No.77; thence south-west for four and a quarter chains to cairn No.78; thence a straight line south-west for seventy-two and a quarter chains to cairn No.79; thence south-west for fourteen and a quarter chains to cairn No.80; thence west by south for twenty one and a half chains to cairn No.81; thence north-east for eight and a half chains to cairn No.82; thence north-west for twenty-nine chains to cairn No.83; thence north-west for twelve chains to cairn No.84; thence south-west for twenty-three and a half chains to cairn No.85; thence south-west for twenty and three quarters chains to cairn No.86 at the north-eastern corner of surveyed village Kantaram; thence south-west for sixteen and a quarter chains to cairn No.87; thence west for twenty-six chains to cairn No.88 at the north-eastern corner of Kommika agraaharam, surveyed village; thence westwards for twelve and three-quarters chains to cairn No.89; thence north-west for about six and a half chains to cairn No.90; thence north-east for twenty-one chains to cairn No.91; thence north for thirty chains to cairn No.92; thence north-west for thirty-six and three quarters chains to cairn No.93; thence south-west for sixty and three quarters chains to cairn No.94; thence north-west for about six chains to cairn No.95; thence south-west for thirty-one and three-quarters chains to cairn No.96; thence south-east for seven chains to cairn No.97; thence south-west for about fifteen chains to cairn No.98; thence north-west for seven chains to cairn No.99; thence north-west for about six and a half chains to cairn No.100; thence north by west for about twenty chains past cairns Nos. 101 to 103 to cairn No.104; thence north-east for about ten chains past to cairn No.105 to cairn No.106; thence north-west for about twenty chains past cairns Nos. 107 to 112 to cairn No.113; thence west for about thirty chains past cairns Nos. 114 to 121 to cairn No.122; thence west for about one hundred and forty chains past cairns Nos. 123 to 159 to cairn No.160.

West:- From cairn No.160 north-north-east for sixteen and a half chains to cairn No.161; thence north-east for eight chains to cairn No.162, thence north for

three and a quarter chains to cairn No.163; thence north-west for six and three-quarters chains to cairn No.164; thence north-east for seven chains to cairn No.165; thence north for twenty chains to cairn No.166; thence north-west for about thirteen and a half chains to cairn No.167; thence south-west for about forty chains to cairn No.168; thence west by north for five chains to cairn No.169; thence north for ten and a half chains to cairn No.170; thence north-east for one and a quarter chains to cairn No.171; thence north-east for nineteen chains to cairn No.172; thence north-east for seven and a half chains to cairn No.173; thence north by west for four chains to cairn No.174; thence west for three and a quarter chains to cairn No.175; thence a straight line north for twenty-seven chains to the starting point.

* * * * *


REMARKS:- The rights of way and other rights proposed to be admitted are of the following description:-

- i. A right of way for persons, cattle and cart:-
From the west of cairn No. 44 to the west of cairn No.95 -- ten yards wide.
- ii. A right of way for persons only:- Entering the reserve between cairns Nos. 57 and 58 and leaving it between cairns Nos.83 and 84 -- ten yards wide. he
- iii. A right of way from Tangavaram to Ramanapalli:-
Entering the reserve between cairns Nos.129 and 130 and leaving it between cairns Nos.129 and 130 --ten yards wide.
- iv. A right of way - Thotaluru-Chintalapudi ghat road.-- 30' wide open to men, cattle and carts.
Sanctioned in Chief Conservator's Mis.Proceedings file No.224 d/8-9-25.

This office R.Dis.263/25-D d/20.10.25.

L.DAVIDSON,
Secretary to Government.

//TRUE COPY//

 Dist.Forest Officer,
Visakhapatnam South .

Sargudw. Block No. VI

Copy of Chief Conservator's Mis.No.264 dated 20th June 1935.

Forests - Vizagapatam - Downur - Lammasingi and Thotalur-
Chintapalli roads - use of 2 chains margin by the road authori-
ties - permitted.

Vizagapatam District Forest Officer's R.O.C. No.95/35-A-
dated 24-4-35 and the endorsements of the Agent to the Governor,
Vizagapatam G.4/R.C.No.59/35 dated 29.4.35 and the Conservator's
R.O.C 529/35-W dated 6.5.35 thereon.

Under Section 18 of the Madras Forest Act (V of 1882) the
Chief Conservator permits the road authorities for the time being
to do all acts necessary for the maintenance of the roads men-
tioned below over a width of one chain on either side from the
centre:-

1. Downur--Lammasingi Road admitted as right of way in
C.C.P.Mis.No.319 d/7.7.23 and
2. Thotalur--chintalapudi Ghat road admitted as right
way in C.C.P.Mis.No.224 dated 8.9.25.

2. No right is conferred to any form of forest produce and
where any tree growth is cut the facts should be reported to the
District Forest Officer whose business it will be to take charge
of it and effect its disposal. If the Conservator so likes he
may allow the trees to be disposed of through the agency of the
road authority concerned; Sandal and valuable timber, however,
should not be disposed of in this manner.

//true copy//

[Signature]
DIST. FOREST OFFICER,
VISAKHAPATNAM SOUTH.

RIGHT OF WAY No.IV.

The Chief Conservator of Forests, Madras admits under section 18 of the Madras Forest Act, the right-of-way described below over the Thotaluru-Chintalapudi Ghat Road within the Sarugudu Block No.VI in the Vizagapatam district:--

DESCRIPTION OF RIGHT-OF-WAY.

Thotaluru-Chintalapudi Ghat Road--30 feet wide open to men, cattle and carts. The road enters the reserve at a point 5 chains south-west of cairn No.4 with a bearing of 240° from that cairn and runs zigzag in a south-westerly direction for 7 chains; thence it turns and runs for 7 chains in a north-easterly direction; thence it turns again in a south-westerly direction and runs for 25 chains; thence it turns in a south-easterly direction for $9\frac{1}{2}$ chains and then runs in a generally south-westerly direction for nearly 15 chains; thence it runs in a north-westerly direction for $3\frac{1}{2}$ chains and enters the Bointy unreserve, crossing the boundary of the reserve at a distance of 8.08 chains from cairn No.2. It again re-enters the reserve at a point 16.76 chains from cairn No.1 and runs in a south-westerly direction for nearly 17 chains and finally leaves the reserve at a point, on the reserve boundary 54 links south of cairn No.1.

20th September, 1925.

//True Copy//

R. Dist.Forest Officer,
Visakhapatnam South


USAKHAPATNAM SOUTH DIVISION

GOLDONDATALUK

SARACODURESERVE BLOCK NO VI

AREA 5181 ACRES

SCALE 1" = 1 MILE



Reference

Boundary

Site

Path

Traceably Unidentified
Forest

DISTRICT FOREST OFFICER

NOTIFICATION

Fort. St. George, March 9, 1895

No. 125.-- His Excellency the Governor in Council is pleased to declare, under the provisions of section 16 of the Madras Forest Act (V of 1882), that, from the 1st June 1895, the area, the boundaries of which are set forth in the schedule appended to this notification, shall be constituted "reserved forest."

SCHEDULE

District	Taluk	Name of forest.	Boundaries.
----------	-------	-----------------	-------------

Vinaga-patan.	Golconda	Chintapalli.
---------------	----------	--------------

NORTH:- From the summit of Cheruvukonda, a hill quarter mile south of Chichalu, eastwards to the top of Kotralla metta and then

to the top of Mullu metta, then north-eastwards to the top of Ravudukonda, and following the water-shed to the Jare and Pasulbanda streams to a point on the path from Lotagedda to Korukonda, one furlong south of Kondakin-changi; then this path south-eastwards to the point where the path to Pasulbanda branches off; then a straight line to the top of a hillock called Mullu-metta about two furlongs south of Busimanukota; then eastwards to the summit of Mundigudeppakonda; then to the point where the path from Wangada to Lotagedda joins the track from Chintapalli to Lotagedda; thence a straight line southwards to the top of hillock situated two furlongs south-west of Wangada; thence eastwards to a point on the path from Wangada to Burupakal where it crosses the top of Burugumanu-metta; then the path south-eastwards to a point where it crosses a stream one furlong west of Burupakal.

East:- From the last point a straight line to the point where the path from Malavaram to Lamsingi crosses that from Rangasingi to Chintapalli.

South:- From the last point the latter path westwards to the point where it crosses the path from Jare Lamsingi; then the latter path north-westwards to a point about half a mile north-north-east of Chintapalli; then a straight line to the point where the track from Chintapalli to Lotagedda crosses the Antarlaimalla; then this track westwards for about three furlongs to the point where it is joined by the path from Antaria; then westwards to a point on the Gasai nalla, one mile north of Antaria; then up this nalla to the point where it crosses the path from Antaria to Gudem; then this path westwards to a point two furlongs south-east of Tedlapalem; then north-westwards to a point one furlong north-east of the village; then north-westwards to the summit

of Panudukonda; then south-westwards along the ridge of this hill to the path from Antarla to Gudem; then this path westwards to the point where the path to Korsingi branches off.

West:- From the last point the path to Korsingi northwards to a point two furlongs south-east of the village; then north-eastwards to the top of Sappibuddadumetta and then to the top of Mulla-metta; then to the summit of Gunallamukonda and then to the starting point.

Enclosure:- Pasulbanda boundaries. From the summit of Koppukonda, a hill due north of the village to the top of Goyilla-metta; then southwards to a point four furlongs south-east of the village on a stream which comes down between Koppukonda and Goyilla-metta; then southwards to a point four furlongs from the village on the Pasulbanda stream; then up this stream to a point two furlongs south of the village; then west-north-westwards to a point five furlongs from the village on the top of a hill called Kokallamamidi-metta; then north-eastwards to a point on the path from Pasulbanda to Viravaram, three furlongs west-north-west of the village; then to the starting point.

REMARKS:-The following rights of way are allowed for men and cattle:--

(1) From Chintapalli to Lotugedda, entering the reserve at the point where it is joined by the path from Antarla and leaving it at the point half a mile north-west of Wangada where the path from Wangada to Lotugedda meets it. It traverses the reserve for a distance of three miles and two furlongs. Width of track is twelve feet.

(2) From Jarel through Viravaram and Pasulbanda enclosure to the road from Chintapalli to Lamsingi, which it meets at a point about one and three-quarter miles east of Chintapalle. It enters the reserve at the top of the ghat between Viravaram and Pasulbanda, about three-quarter mile south-east of Viravaram, and leaves it and enters Pasulbanda enclosure at a point about three furlongs west-north-west of Pasulbanda. It again enters the reserve at a point four furlongs south-east of Pasulbanda and finally leaves it at a point about four furlongs north-north-east of Chintapalli. It traverses the reserve for a distance of three miles. Width of track is six feet.

(3) From Pasulbanda to Kondakinchangi, entering the reserve at a point two furlongs north-east of Pasulbanda and leaving it at the foot of the ghat to Kondakinchangi at a point ~~six~~ furlongs south-east of Pasulbanda. It traverses the reserve for six furlongs. Width of track is six feet.

(4) From Pasulbanda to Lotugedda, entering the reserve about two furlongs north-east of Pasulbanda, and leaving it at a point two furlongs south-west of Businamukonda. It traverses the reserve for a distance of one mile. Width of track is six feet.

Section 4 notification vide page 3 of the file

//TRUE COPY//

E. GIBSON
Secy. to Gov

Rev. Dept.,