

**APPENDIX
(See Rule 6)
FORM-'A'**


**Form for seeking prior approval under section 2 of the proposals by the state
Government and other authorities**

**PART-1
(TO BE FILLED BY USER AGENCY)**

1.	Project details:	Roads & Buildings Department, Komaram Bheem Asifabad District, Government of Telangana																								
(i)	Short narrative of the proposal and project/ scheme for which the forest land is required.	<p>"Construction of BT road from Pangidi to Madura thanda from km 0/0 to 9/859 via Chinnadoba, Peddadoba, Somuguda and Babjipet villages of Sirpur (U) Mandal of Komaram Bheem Asifabad District under LWE (RCPLWE) Batch-I ".The existing surface is earthen road.</p> <p>There is no other route not involving Forest area to reach these habitations. The buses and commercial vehicles are not playing on this road due to improper geometry and varies other streams crossing the road. The people are facing lot of problems to meet to their needs of Education, Health, Transportation of Agricultural products etc. Hence The road is proposed Construction of BT road so as to make the road traffic worthy.</p> <p>The details of forest land is as follows:</p> <table border="1"> <thead> <tr> <th>Division Name</th><th>Block Name</th><th>Length in Mts</th><th>Width in Mts</th><th>Area in Ha</th></tr> </thead> <tbody> <tr> <td rowspan="4">Asifabad</td><td rowspan="4">Chorpally RF</td><td>2633.33</td><td></td><td>2.633</td></tr> <tr> <td>269.86</td><td>40.00</td><td>0.269</td></tr> <tr> <td>214.39</td><td>7.50</td><td>0.214</td></tr> <tr> <td>932.16</td><td></td><td>0.932</td></tr> <tr> <td align="center" colspan="2">Total</td><td>4049.74</td><td></td><td>4.049</td></tr> </tbody> </table> <p>The proposed area of 4.0498 ha is falling in the Kawal Tiger Reserve of Telangana.</p> <p>Detailed justification of the project enclosed.</p>	Division Name	Block Name	Length in Mts	Width in Mts	Area in Ha	Asifabad	Chorpally RF	2633.33		2.633	269.86	40.00	0.269	214.39	7.50	0.214	932.16		0.932	Total		4049.74		4.049
Division Name	Block Name	Length in Mts	Width in Mts	Area in Ha																						
Asifabad	Chorpally RF	2633.33		2.633																						
		269.86	40.00	0.269																						
		214.39	7.50	0.214																						
		932.16		0.932																						
Total		4049.74		4.049																						
(ii)	Map showing the required forest land, boundary of adjoining forest on a 1:50,000 scale map.	<p>Map showing the reserve forest with the ETS & DGPS/GNSS Survey data map is enclosed.</p> <p>DGPS surveyed map duly authenticated by the PCCF Rc.No.8773/2020/FCA-2 Dt:02.09.2020.</p>																								

(iii)	Cost of the project	8.00 Crores																								
(iv)	Justification for locating the project in forest area	<p>The Government of Telangana State has decided for Construction of BT road from Pangidi to Madura thanda from km 0/0 to 9/859 via Chinnadoba, Peddadoba, Somuguda and Babjipet villages of Sirpur (U) Mandal of Komaram Bheem Asifabad District. The Govt. vide GO Rt.No.200, Transports, Roads & buildings (R.I) dept Proposals of 2019-20, dated. 14.05.2020 has approved administrative sanction for laying of BT and maintenance of Roads under LWE (RCPLWE) Batch-I scheme". The proposed project is one among them. Cost of the proposed road is sanctioned under this scheme is around Rs.8.00 crores.</p> <p>The existing road is passing through forest reach to a length of 4049.74 mts and width of 10.0 ^{7.50} mts proposed from Pangidi to Madura thanda village to the mandal head quarters of Sirpur (U) Mandal. These villages has population about 600 in numbers. It is also an important road connecting these villages to the Sirpur (U) Mandal Headquarter enrouting number of interior villages, and also vehicular movement for transportation of goods.</p> <p>As per the DGPS survey authentication report, the extent of area passing in the Reserve Forest area is 4.0498 ^{3.037} Ha. (Length - 4049.74 mts, Width - 10.00 ^{7.50} mts)</p> <p>As there is no alternative to that of Construction of BT road, proposal is being furnished for diversion of forest land.</p>																								
(v)	Cost-benefit analysis (to be enclosed).	Not Applicable.																								
(vi)	Employment likely to be generated	2500 Man days are generated for employment while executing the road works.																								
2.	Purpose-wise break-up of the total land required.	<p>As per the DGPS survey authentication report, the extent of area passing in the Reserve Forest area is 4.0498 ^{3.037} Ha. (Length - 4049.74 mts, Width - 10.00 ^{7.50} mts)</p> <p>The details of forest land is as follows:</p> <table><thead><tr><th>Division Name</th><th>Block Name</th><th>Length in Mts</th><th>Width in Mts</th><th>Area in Ha</th></tr></thead><tbody><tr><td rowspan="4">Asifabad</td><td rowspan="4">Chorpally RF</td><td>2633.33</td><td></td><td>1.975 ^{2.633}</td></tr><tr><td>269.86</td><td></td><td>0.202 ^{0.269}</td></tr><tr><td>214.39</td><td>10.00 ^{7.50}</td><td>0.161 ^{0.214}</td></tr><tr><td>932.16</td><td></td><td>0.699 ^{0.932}</td></tr><tr><td colspan="2">Total</td><td>4049.74</td><td></td><td>3.037 ^{4.0498}</td></tr></tbody></table> <p>The proposed area of 4.0498 ^{3.037} ha is falling in the Kawal</p>	Division Name	Block Name	Length in Mts	Width in Mts	Area in Ha	Asifabad	Chorpally RF	2633.33		1.975 ^{2.633}	269.86		0.202 ^{0.269}	214.39	10.00 ^{7.50}	0.161 ^{0.214}	932.16		0.699 ^{0.932}	Total		4049.74		3.037 ^{4.0498}
Division Name	Block Name	Length in Mts	Width in Mts	Area in Ha																						
Asifabad	Chorpally RF	2633.33		1.975 ^{2.633}																						
		269.86		0.202 ^{0.269}																						
		214.39	10.00 ^{7.50}	0.161 ^{0.214}																						
		932.16		0.699 ^{0.932}																						
Total		4049.74		3.037 ^{4.0498}																						

		Tiger Reserve of Telangana.
3.	Details of displacement of people due to the project, if any:	
(i)	Number of families.	Not Applicable
(ii)	Number of Scheduled Casts/ Scheduled Tribe families.	
(iii)	Rehabilitation plan (To be enclosed)	
4.	Whether clearance under Environment (Protection) Act, 1986 required? (Yes/No)	Not Applicable
5.	Undertaking to bear the cost of raising and maintenance of compensatory afforestation and/or penal compensatory afforestation as well as cost for protection and regeneration of Safety Zone, etc., as per the scheme prepared by the State Government	Enclosed.
6.	Details of Certificates/ documents enclosed as required under the instructions.	<ul style="list-style-type: none"> ❖ Justification for locating the Project inside the Forest Land ❖ Undertaking for depositing the funds towards raising and maintenance of Compensatory afforestation. ❖ Undertaking for depositing the funds towards payment of Net Present Value (NPV) and Additional NPV. ❖ Undertaking for depositing the funds towards payment of extraction of tree growth. ❖ Certificate of Area Minimum. ❖ Detailed statement requirement of forest land. ❖ Map in SI sheet showing the forest land ❖ ETS & DGPS/GNSS survey data for forest land proposed for diversion as well as CA land. ❖ Certificate for non-violation of F(C)Act, 198 etc....


Deputy Executive Engineer


Executive Engineer


Superintending Engineer

Deputy Executive Engineer
R&B Sub-Division (Asifabad)

DISTRICT R&B OFFICER
Executive Engineer
Kumram Bheem-Asifabad

Superintending Engineer
(R&B) Circle Adilabad.

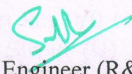
P.T.O.

(R&B) Sub-division, Asifabad

(R&B) Division,
Kumrambheem Asifabad.

(R&B) Circle, Adilabad

Countersigned


Chief Engineer (R&B)
D&P, LWE, RSW & RR
Hyderabad

The existing road is passing through forest reach to a length of 4043.74 mts and width of 10.2 mts proposed from forest to Madura Inamra village to the Mandal head quarters of Sirpur (U) Mandal. These villages has population about 500 in number. It is also an important road connecting these villages to the Sirpur (U) Mandal Headquarter through number of minor villages, and also vehicular movement for transportation of goods.


As per the D.P.P. survey, the forest area is 4043.74 mts, which is 10.2 mts.


As there is no alternative to this, construction of BT road, proposal is being furnished for division of forest land.


The details of forest area required are as follows:

Division Name	Block Name	Length in mts	Width in mts	Area in Hrs
Asifabad	Chandpur-52	4043.74	10.2	41247.35
		4043.74	10.2	41247.35
		4043.74	10.2	41247.35
		4043.74	10.2	41247.35
		4043.74	10.2	41247.35
Total		4043.74	10.2	41247.35


Deputy Engineer
(R&B) Sub-division, Asifabad


Executive Engineer
(R&B) Division,
Kumrambheem Asifabad


Deputy Engineer
(R&B) Circle, Adilabad

Countersigned

Chief Engineer (R&B)