

No: RVNL/WAT/VZM-TIG/3rd Line/LA/Forest Land

Date: 08.01.2021

To

The Divisional Forest Officer (DFO)

Govt. of Odisha

Rayagada

Sub: Submission of certified Form-A hard copy for proceeding the stage-1 process.

Ref: Your letter no: 5386/4F (Misc) 1638/2019

With reference to the diversion of forest land for an area of 5.858 Hac., between Lanjigarh to Rayagada in connection with 3rd Railway line Titlagarh to Vizianagaram the form-A duly signed by the undersigned is submitted herewith for your further disposal please.

Encl: Form-A

(B.S.K. Rajkumar)

CPM/II/RVNL/WAT

मुख्य परियोजना प्रबंधक-II

Chief Project Manager-II

आर.वी.एन.एल / R.V.N.L.

टिटागढ़-बिजयनगरम तीसरी लाइन परियोजना

TIG-VZM 3rd Line Project

बालतेरु / WALTAIR

Copy to: AGM/Proj./WAT for information & necessary action.

FORM - A

Form for seeking prior approval of Central Government under section 2 of the Forest(Conservation) Act, 1980 for Diversion of fresh forest area

PART - I

(To be filled up by User Agency)

A. General Details

A-1. Project Details

- (i). Proposal No. : FP/OR/RAIL/35352/2018
- (ii). Name of Project for which Forest Land is required : Construction of 3rd Railway line between Vizianagaram to Titlagarh under East Coast Railway by Rail Vikas Nigam Limited.
- (iii). Short narrative of the proposal and Project/scheme for which the forest land is required : Construction of 3rd Railway line between Vizianagaram to Titlagarh under East Coast Railway by Rail Vikas Nigam Limited. 3rd line between Vizianagaram to Titlagarh.
- (iv). State : Orissa
- (v). Category of the Proposal : Railway
- (vi). Shape of forest land proposed to be diverted : Linear
- (vii). Estimated cost of the Project(Rupees in lacs): 233568.53
- (viii). Area of forest land proposed for diversion(in ha.): 5.858
- (ix). Non-forest land required for this project(in ha.): 24.168
- (x). Total period for which the forest land is proposed to be diverted(in years): 99

A-2. Details of User Agency

- (i). Name : CHIEF PROJECT MANGERRAIL VIKAS NIGAM LIMITED
- (ii). Address1 : North Block, 2nd Floor, LIC Jeevan Samridhi, Building, Thikkana Road, Visakhapatnam.
- (iii). Address2 : NIL
- (iv). State : Andhra Pradesh
- (v). District : Visakhapatnam
- (vi). Pin : 530004
- (vii). Landmark : LIC, Building
- (viii). Email address : cpm2wat@gmail.com
- (ix). Landline Telephone No. : 891-2550029
- (x). Fax No. : 891-2550029
- (xi). Mobile No. : 8897983000
- (xii). Website (if any) : NIL
- (xiii). Legal status of User Agency : Central Government

A-3. Details of Person Making Application

- (i). First Name: Vijay
- (ii). Middle Name: Kumar
- (iii). Last Name: Singh
- (iv). Gender: Male
- (v). Designation: DYCE
- (vi). Address 1: O/o the Cy CE/ Construction Office, DRMs Office Complex, Dondaparthi.
- (vii). Address 2: NIL
- (viii). State: Andhra Pradesh
- (ix). District: Visakhapatnam
- (x). Tehsil: Visakhapatnam (Rural)
- (xi). Pin: 530004
- (xii). Landmark: DRM's Office
- (xiii). Email Address: cpm2wat@gmail.com
- (xiv). Landline Telephone No.: 891-2550029
- (xv). Fax No.: NIL
- (xvi). Mobile No.: 8978080250

2
मुख्य परियोजना प्रबंधक-II
Chief Project Manager-II
आर.वी.एन.एल / R.V.N.L.
टिटलागढ़-विजयनगरम तीसरी लाइन परियोजना
TIG-VZM 3rd Line Project
वालतैरु / WALTAIR

(xvii). Copy of documents in support of the competence/authority of the person making this application to make application on behalf of the User Agency:

B. Details of land required for the Project

B-1. Details of proposal seeking prior approval of Central Government under the Act for diversion of forest land for the Project already submitted in the past

List of proposal submitted in Past							
S.no	Proposal Status.	Proposal No.	Moef File No.	Area Proposed for Diversion(Ha.)	Area Diverted(Ha.)	Date of In-Principle Approval	Date of Final Approval
NIL							

B-2. Details of forest land proposed to be diverted

B-2.1 Details of Divisions involved

Details of Divisions involved			
S.no	Division Name	Forest Land(ha.)	Non-Forest Land(ha.)
1.	Rayagada	5.858	24.168
Total		5.858	24.168

B-2.2 Details of Districts involved

District wise breakup			
S.no	District Name	Forest Land(ha.)	Non-Forest Land(ha.)
1.	Rayagada	5.858	24.168
Total		5.858	24.168

B-2.3 Village wise breakup

Villages wise breakup			
S.no	Village	Forest Land(ha.)	Non-Forest Land(ha.)
1	KURUMPETA	0.101	2.357
2	CHANDILI	0	1.416
3	BIJAPUR	0	0.109
4	KAKADAMBA	0	0.045
5	KUMUDABALI	0	0.0487
6	ANNAJODI	0	1.447
7	DAKADUMURI	0	0.099
8	BARAMANJURAKUPA	0	0.304
9	HATADAHIKHALA	0	0.322
10	LATAGURA	0	0.102
11	JHILIGURA	0	0.231
12	KHUNTUBARI	0	0.065
13	JUMURAGURA	0	0.581
14	MUNIKHOL	0	0.186
15	TIKARPARA	0	0.65
16	DUMURIGURA	0	0.089
17	PALIPINDA	0	0.902
18	RELIBANIGAN	0	1.028
19	KUMBHARAGURA	0	0.346
20	KARTIKAGURA	0	0.162
21	PUJHARIGURA	0	0.66
22	MOHANPUR	0	0.206
23	PATRAPUT	0	2.736

मुख्य परियोजना प्रबंधक-II
Chief Project Manager-II
आर.वी.एन.एल / R.V.N.L.
टिग-व्ज़म-3rd लाइन परियोजना
TIG-VZM 3rd Line Project
वाल्तेरु / WALTAIR

24	BIRIBARI	0	0.364
25	NILIBARI	0	1.671
26	SARABUPITESI	0	0.7
27	KOLJING	0	0.85
28	BIRANARAYANPUR	0	0.872
29	PITAMAHAL	0	0.513
30	BAISHNABAGURA	0	0.242
31	JAGANNATHPUR	0	0.507
32	LEDDA	0	1.47
33	PADELPADAR	1.985	0
34	CHITRIGURA ALIAS MAJHIHALAMA	1.362	0.405
35	HIRISAMATI	0.238	0.182
36	BURUNDABARI	1.465	1.86
37	BHATAPUR	0.707	0
Total		5.858	23.7277

B-2.4 Component wise breakup

Component wise breakup			
S.no	Component	Forest Land(ha.)	Non-Forest Land(ha.)
1	Railway Line	5.858	24.168
Total		5.858	24.168


C. Maps of forest land proposed to be diverted

Division 1. : Rayagada


(i). Area of forest land proposed to be diverted(in ha.) : 5.858

(ii). Nature of the Project: Linear


(b). No. of Segments : One

Segment wise details		
Segments	Segment Area(in ha.)	Kml File of Segments (To view KML file on google the same may be downloaded and then open if in google earth install in your computer).
1.	5.858	 View File


(iii). Copy of Survey of India Toposheet indicating boundary of forest land proposed to be diverted:



(iv). Scanned copy of the Geo-referenced map of the forest land proposed to be diverted prepared by using GPS or Total Station:



D. Justification for locating the Project in forest land and details of alternatives examined:

- (i). Copy of note containing justification for locating the Project in forest land: 
- (ii). Whether a copy of map indicating location of alternative examine is required to be provided: No
- (a). Reason for not providing such map: Because this is a Railway 3rd line (Capacity augme

E. Employment likely to be generated

- (i). Whether the Project is likely to generate employment?: Yes
- (ii). Permanent/Regular Employment(Number of persons): 732

27

मुख्य परियोजना प्रबंधक-II
Chief Project Manager-II
आर.वी.एन.एल / R.V.N.L.
टिडलागढ-विजयनगरम तीसरी लाइन परियोजना
TIG-VZM 3rd Line Project
वाल्तैरु / WALTAIR

(iii). Temporary Employment(Number of person-days): 806650

F. Displacement of People due to the Project, if any

(i). Whether Project involves displacement?: No

G. Details of Cost-Benefit analysis for the Project

(i). Whether the Project requires Cost-Benefit analysis?: No

H. Status of Environmental Clearance

(i). Whether the Project requires Clearance under the Environment (Protection) Act 1986 ? : No

I. Status of Wildlife Clearance

(i). Whether the Project or a part thereof is located in any Protected Area or their Eco sensitive zone? : No

J. Applicability of special provisions governing Scheduled Areas

(i). Whether the Project or a part thereof is located in a Scheduled Area? : No

K. Status of settlement of rights under the Forest Rights Act,2006 on the forest land proposed to be diverted

(i). Whether the process for settlement of Rights under the Forest Rights Acts 2006 on the forest land proposed to be diverted has been completed? : No


L. Details of land identified for Compensatory Afforestation

(i). Whether non-forest or Revenue forest land is required to be provided by User Agency?: Not Applicable

(ii). Whether the area of non-forest land or Revenue forest land required to be provided by User Agency for raising Compensatory Afforestation is less than area of forest land proposed to be diverted?: Not Applicable

(iii). Reason for not providing Non-Forest Land: Not Applicable

Additional information Details

Documents		
S.No	Documents	Remarks
1		Justification for locating in forest land

27
मुख्य परियोजना प्रबंधक-II
Chief Project Manager-II
आर.वी.एन.एल / R.V.N.L.
टिडलागड-विजयनगरम तीसरी लाइन परियोजना
TIG-VZM 3rd Line Project
बालतोरु / WALTAIR