

By-Email

No.F.6-1161/Land/For-2018/50,893
Government of Tripura
Office of the Principal Chief Conservator of Forests
Tripura: Agartala.

Dated, Agartala, the 28/02/2020

To
The DGM (HR)-LAQ & RoU
Nodal Officer, ONGC
Tripura Asset, Badharghat Complex,
Tripura-799014

Sub: - Issue of Geographic Information System (GIS) lab report regarding Arial distance of 2(two) exploratory locations namely SDAH & GOAH fallen within Trishna Wildlife Sanctuary of Tripura-reg

Ref: - Your letter No.AGT/LAQ/511/ GIS_CLEARANCE/2018/1515 dated 12.02.2020

Sir,

With reference to the above kindly find enclose herewith copies of GIS lab report along with softcopy of shape file as submitted by you for taking further needful action from your end.

2. Further, it is mentioned here that vide this office letter No.F. 6-1161/Land/For-2018/31927-928 dated 04.11.2019 you were requested to withdraw the proposal vide No. FP/ TR/ Others/ 34311/2018 at location SDAH. But the proposal has not yet been withdrawn so far.

In view of the above I am directed to request you to take the needful action accordingly.

Encl:- As stated

Yours faithfully,

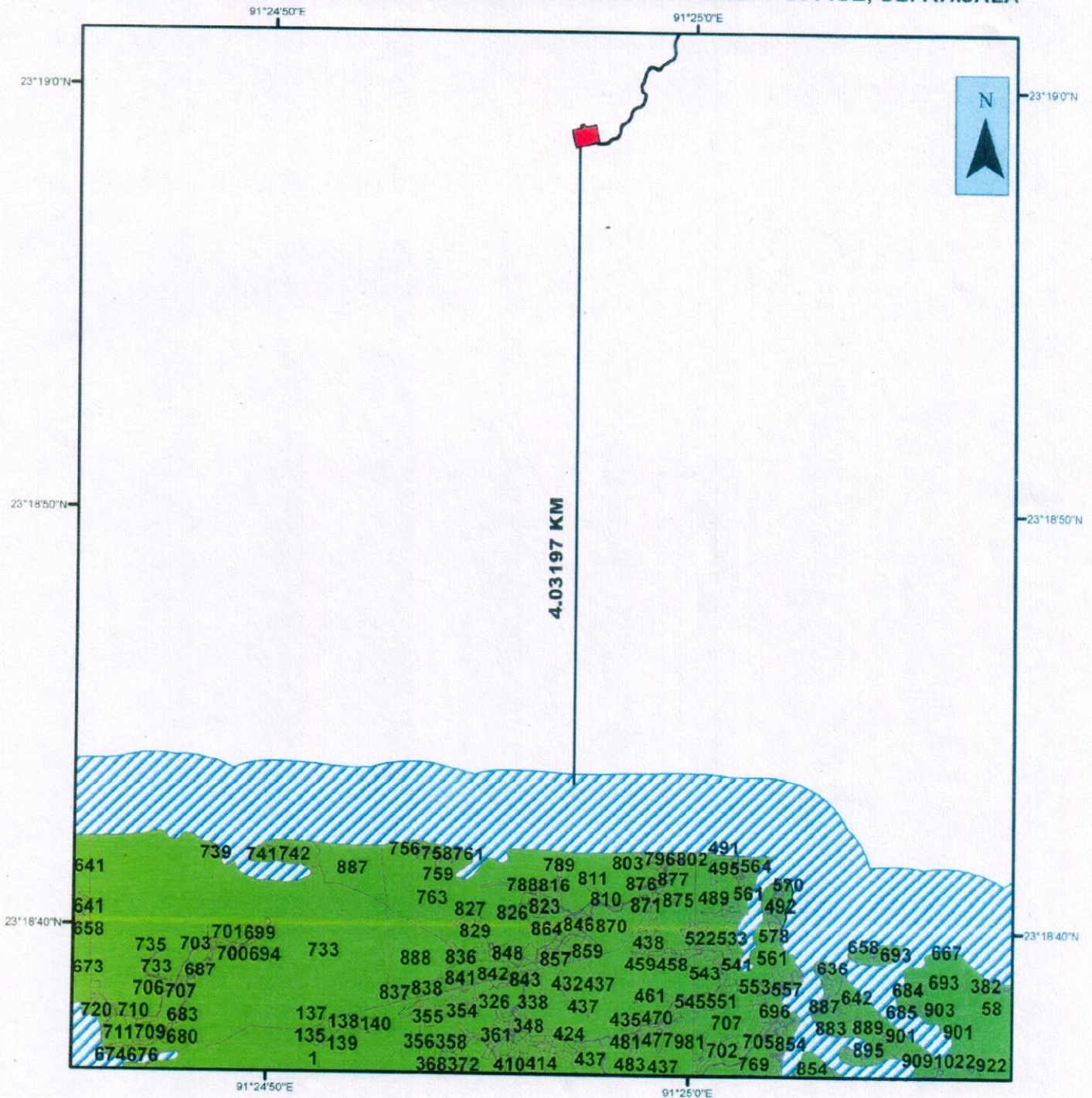
[Paushali Roy]

Asst. Conservator of Forests (FCA)

9/2

135

**MAP SHOWING DIVERSION OF 2.978 Ha OF FOREST LAND
FOR CONSTRUCTION/ EXPLORATION OF HYDROCARBON / NATURAL GAS
THROUGH DRILLING, WASTE PIT AND APPROACH ROAD LEADING TO DRILL SITE
OF LOCATION SDAH UNDER SONAMURA DISTRICT FOREST OFFICE, SEPAHIJALA**




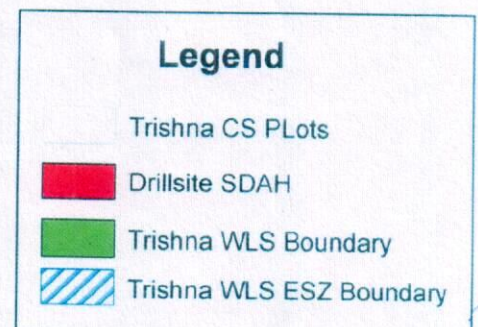
**Aerial Distance from nearest ESZ boundary of
Trishna TWLS: 4.03197 km (approx)**

*** The Findings are given according to the CS Map Sheet
provided by the DLRS and Geo-referred by the TSAC

**The proposed SDAH drill site area is falling
outside the ESZ boundary**

**PREPARED BY-
GIS LAB
TRIPURA FOREST DEPARTMENT**

DATE: 24-01-2020



*Sana (Hd. Sd.)
10/2/2020*