


**JOINT INSEPCTION REPORT UNDER FOREST CONSERVATION ACT, 1980 FOR FOREST
CLEARANCE**

S.No	Particulars	Report																										
1	Name of Project	Construction and up-gradation of link road from Bijarni to Lal-Draman Km 1 st to Km 10 th RD-(600).																										
2	Brief Project Report	The proposed road is being built by PWD user agency to provide connectivity to villages namely Kachwa, Shunoo, Kotal, Jugan, Wanipura, Aawanil Sazan etc. which are not so far connected under any all weather roads. The proposed road lies on west side of Doda Town and is about 30 Kms from Doda headquarter. The proposed road besides providing easy access and shall benefited more than 3000 souls which have remained most backward, neglected and deprived of basic amenities of life viz as health care, Education, Water supply etc due to absence of road connectivity..																										
3	Area of Project	1.137 Ha																										
4	Date of Joint Inspection	23/08/2022																										
5	Participant Name Designation Department	Official of PWD (R&B) Spl Sub Division Doda (Govt of UT of J&K) Forest staff Siraj Range (Department of Forest)																										
6	Details of land(in ha) Non-Forest Land Forest Land Total Land Involved	4.773 Ha 1.137 Ha 5.91 Ha																										
7	Legal Status of Forest land (Gaucharan Khasmal Reserve Forest Any other)	Forest land (Reserve Forest)																										
8	Item wise break up of Forest land required as per project	<table><tr><th>Name of the village</th><th>Item of work/purpose</th><th colspan="2">Forest land required</th></tr><tr><td></td><td></td><th>Length & width (in mtrs)</th><th>Area (in Hac)</th></tr><tr><td rowspan="2">Kachwa, Shunoo, Kotal, Jugan, Wanipura, Aawanil Sazan etc.</td><td rowspan="2">Construction and up-gradation of link road from Bijarni to Lal-Draman.</td><td>(RD Km 5/950 to 6/660) = 710 x 6</td><td>0.426</td></tr><tr><td>(RD Km 7/400 to Km 8/075)=675x 6</td><td>0.405</td></tr><tr><td></td><td></td><td>(RD Km 8/365 to Km 8/625) =260x 6</td><td>0.156</td></tr><tr><td></td><td>3 Dumping sites</td><td>25 x 20</td><td>0.15</td></tr><tr><td colspan="3">Total area required for the project</td><td>1.137</td></tr></table>	Name of the village	Item of work/purpose	Forest land required				Length & width (in mtrs)	Area (in Hac)	Kachwa, Shunoo, Kotal, Jugan, Wanipura, Aawanil Sazan etc.	Construction and up-gradation of link road from Bijarni to Lal-Draman.	(RD Km 5/950 to 6/660) = 710 x 6	0.426	(RD Km 7/400 to Km 8/075)=675x 6	0.405			(RD Km 8/365 to Km 8/625) =260x 6	0.156		3 Dumping sites	25 x 20	0.15	Total area required for the project			1.137
Name of the village	Item of work/purpose	Forest land required																										
		Length & width (in mtrs)	Area (in Hac)																									
Kachwa, Shunoo, Kotal, Jugan, Wanipura, Aawanil Sazan etc.	Construction and up-gradation of link road from Bijarni to Lal-Draman.	(RD Km 5/950 to 6/660) = 710 x 6	0.426																									
		(RD Km 7/400 to Km 8/075)=675x 6	0.405																									
		(RD Km 8/365 to Km 8/625) =260x 6	0.156																									
	3 Dumping sites	25 x 20	0.15																									
Total area required for the project			1.137																									

9	Whether any National park , Wild life Sanctuary involved or not	No
10	Enumeration list of Forest Crops	Enclosed
11	Density of Crop (%)	0.2%
12	Type of Vegetation Top Canopy Middle Canopy Ground Flora	Kail Deodar Ground flora
13	No. of felling trees/poles and other Forest produce involved or not, If yes indicate details of plot etc	45
14	Geographical Reference/ Polygon	Enclosed
15	Compartment	85/Sj , Beat Koti, Block Koti of Siraj Range
16	GPS Co-ordinates	Enclosed
17	Toposheet map of Proposed area	Enclosed
18	Brief observation of inspection team	The proposed project passes though comptt. No. 85/Sj. Koti Block of Siraj Range through patch of Deodar And Kail trees. The road under reference shall transverse for full length in hilly terrain with steep as well as ruling gradient. The said road shall benefited more than 3000 souls who have remained otherwise deprived off basic amenities of life viz such as health care, education, water supply etc due to absence of road connectivity.
19	Any other aspects related to project in forest area.	PWD (R&B) Road

Representative of :-


User Agency PWD (R&B) Spl Sub Division Doda



Executive Engineer
PWD (R&B) Spt. Sub. Divis
Doda

Forest Department:


Asstt. Ex. Engineer
PWD (R&B) West Sub Division
Doda


Divisional Forest Officer
Doda


B. G. Bhargava


B. O. Koti


Forest Range Officer
Siraj Range
Hq Doda