

-9-

ANNEXURE
(See Rule 6)
Form -A


Form for seeking prior approval under section 2 of the proposals by the State Governments and other authorities.

PART-1 (To be filed up by User Agency)


1	Project Details	:	Government of Telangana, Roads & Buildings Department
(i)	Short narrative of the proposal and project/scheme for which the forest land is required	:	O-Kharji to Loha Road from km 0/0 to 4/719 in Kumrambheem Asifabad District.
(ii)	Map showing the required forest land, boundary of adjoining forest on a 1,50,000 scale map	:	Map showing the location of the existing road passing through Reserve Forest area is enclosed. DGPS authentication maps as per PCCF,TS, Hyderabad Rc.No.8771/2020/FCA-2,dt:02.09.2020. is enclosed.
(iii)	Cost of the project	:	The state Government with G.O.Rt.No 200 of T,R&B(R.I) Department Dt:14.05.2020 has accorded Administrative for Project cost of Rs.1460.76 Lakhs and for 5 years Maintenance Cost of Rs.94.09 Lakhs
(iv)	Justification for locating the project in forest area	:	Construction of BT road from Kharji to Loha road is sanctioned under PMGSY under LWE scheme. This aim of the project is to provide quick transportation facilities for the security forces. The village Loha is a isolated village and shelter for Maoists sympathizers . Construction of road will improve transporatiion facilities for the people living in Kharji and Loha villages.
(v)	Cost-benefit analysis	:	Enclosed.


(vi)	Employment likely to be generated	: Construction of road provides employment for 2000 man.						
2	Purpose-wise break-up of the total land required	<table border="1"> <thead> <tr> <th data-bbox="813 349 1170 462">Length of the Reserve forest</th> <th data-bbox="1170 349 1357 462">Width in Mts</th> <th data-bbox="1357 349 1533 462">Area in Ha.</th> </tr> </thead> <tbody> <tr> <td data-bbox="813 462 1170 523">4499.34</td> <td data-bbox="1170 462 1357 523">10 7.50</td> <td data-bbox="1357 462 1533 523">4.4993 3.3745</td> </tr> </tbody> </table>	Length of the Reserve forest	Width in Mts	Area in Ha.	4499.34	10 7.50	4.4993 3.3745
Length of the Reserve forest	Width in Mts	Area in Ha.						
4499.34	10 7.50	4.4993 3.3745						
3	Details of displacement of people due to the Project, if any	: No displacement of people due to this project						
(i)	Number of families	: None						
(ii)	Number of scheduled casts/ Scheduled Tribe Families	: None						
(iii)	Rehabilitation Plan	: None						
4	Whether clearance under Environment (Protection) Act.1986 required (Yes/No)	: Not required						
5	Undertaking to bear the cost of raising and maintenance of compensatory afforestation and/or penal compensatory afforestation as well as cost for protection and regeneration of safety zone, etc., as per the scheme prepared by the State Government	: Enclosed						
6	Details of Certificates / Documents enclosed as required under the instructions	: <ol style="list-style-type: none"> 1. Undertaking to bear the cost of NPV. 2. Undertaking to bear the cost of additional NPV 3. Undertaking to bear the cost towards compensatory afforestation charges. 4. Certificate of no-alternative non-forest land available for the subject project. 5. Photocopy map sheet showing the location of the existing road passing through Reserve 						

	<p>Forest area is enclosed.</p> <p>6. DGPS surveyed map duly authenticated by the Geomatics of Pri.Chief conservator of forest office is also enclosed.</p>
--	---


Assist. Executive Engineer
(R&B) Section, Kaghaznagar.


Deputy Executive Engineer
(R&B) Sub-division, Kaghaznagar.


Executive Engineer
(R&B) Division, Kumrambheem Asifabad


Superintending Engineer
(R&B) Circle, Adilabad

Countersigned


Chief Engineer (R&B)
D&P, LWE, RSW & RR Hyderabad.