

कार्यालय

वन मण्डल अधिकारी, सोनीपत

वन विभाग, हरियाणा सरकार

गोहना रोड, लघु सचिवालय सोनीपत, आपदा भवन के साथ, दुरभाष/फैक्स : 0130-2988833, E-mail : dfosonipat@yahoo.co.in

क्रमांक : 1285

दिनांक : 13/01/2022

सेवा में, मुख्य वन संरक्षक, मध्य परिमण्डल,
रोहतक।

विषय: **Diversion of 0.0053 ha. of forest land for access to Proposed site for Prathithi Organic Foods Private Ltd. situated on ODR road (NH-352A to Farmana Road) at K.M. 03.150(L.H.S.) in village - Guhana, Tehsil Sonapat under Division and Distt. Sonapat (FP/HR/Approach/148593/2021). के रास्ते हेतु वन भूमि का उपयोग।**

उपरोक्त विषय के सम्बन्ध में आपको सूचित किया जाता है कि **Diversion of 0.0053 ha. of forest land for access to Proposed site for Prathithi Organic Foods Private Ltd. situated on ODR road (NH-352A to Farmana Road) at K.M. 03.150(L.H.S.) in village - Guhana, Tehsil Sonapat under Division and Distt. Sonapat** हेतु वन भूमि का उपयोग किया जाना है। प्रस्तावित स्थल पर **Organic Foods Park (Foods Park)** का कार्य किया जाना है। उक्त केस वन संरक्षण अधिनियम 1980 के तहत तैयार करके आपको आगामी आवश्यक कार्यवाही हेतु भेजा जाता है। उक्त केस में वन विभाग की कुल **0.0053 ha.** सुरक्षित वन भूमि प्रभावित होगी तथा प्रभावित होने वाली वन भूमि में वन विभाग का कोई वृक्ष/पौधा बाधक नहीं है। इस केस में प्रभावित वन क्षेत्र के बदले प्रतिपूर्ति पौधारोपण/अतिरिक्त प्रतिपूर्ति पौधारोपण **CLC Brach RD 185 to 187** पर 100 पौधे लगवाकर करवाया जाएगा। प्रस्तावित स्थल (सुरक्षित वन भूमि) पर प्रयौक्ता ऐजेन्सी द्वारा गैर वानिकी कार्य नहीं किया गया है तथा वन संरक्षण 1980 की कोई उल्लंघना नहीं की गई है। अतः आपसे अनुरोध है कि संलग्न केस को अपने स्तर पर चैक करके उच्चाधिकारियों को भेजने का कष्ट करें। क्षतिपूर्ति पौधारोपण की राशी युजर ऐजेन्सी से स्वीकृति उपरान्त प्राप्त कर ली जाएगी।

वन मण्डल अधिकारी,
सोनीपत। 01/08

पृ0 क्रमांक 1286-87

दिनांक 13/01/2022

इसकी एक प्रति:-

1. **Pratithi Organic Foods Pvt. Ltd. village - Guhana** को भेजते हुए सूचित किया जाता है कि विषयाकित केस वन संरक्षक अधिनियम 1980 के तहत तैयार करके उच्चाधिकारियों को स्वीकृति हेतु भेज दिया गया है। जब तक इस केस की स्वीकृति सक्षम अधिकारी से प्राप्त नहीं होती तब तक वन विभाग की सुरक्षित वन भूमि का उपयोग न किया जाए।
2. व0रा0अ0, सोनीपत को सूचनार्थ एवं आवश्यक कार्यवाही हेतु प्रेषित है।

वन मण्डल अधिकारी,
सोनीपत। 01/08

**CHECK-LIST
OF
DOCUMENTS/INFORMATION REQUIRED FOR PROPOSAL FOR DIVERSION
OF FOREST LAND FOR NON FORESTRY USE UNDER FOREST
(CONSERVATION) ACT, 1980
FOR STAGE-I APPROVALS**

S.No.	Name of the Document (s)	Provided or Not	If not Provided Why?	Page Number
Documents/Information Required for All Proposals				
I		Yes	-	P-1-6
1	Check-list of the project proposal	Yes	-	P-7
2	Demand letter of the project authority/applicant, if submitted.		-	P-8-14
3	Main application form from Part-I to V as prescribed in the Rules under the FCA with all its columns duly filled up and signed by the competent authority with date, place and official seal. All the information in part-I of form-A including item-wise breakup of the forest area required must be given in the form itself by expanding the columns.	Yes	-	
4	Detailed note on the project for which diversion proposed. It must include the information regarding the number of villages and number of persons to be benefited from the project including employment generation.	-	-	-
5	Map of the project site/forest area demanded clearly showing forest boundaries and adjoining areas with their land use in district colours in 1:50000 or any suitable scale on original Survey of India topo sheet. If the area is very small, in addition in above, an index map may be submitted showing forest boundaries and a location map on a larger scale with land use of the area required duly signed by DFO/CF concerned.	Yes	-	P-15
6	Layout plan of the project site approved by competent authority. In case of linear diversion of forest land, linear map or a diagrammatic map of the project site should be enclosed.	Yes	-	P-16-17
7	Statement showing the details of forest area involved i.e. Survey No./Coupe No. /Compartment No., etc., and item-wise break up of forest area proposed for diversion duly signed by DFO (<i>in the prescribed format</i>).	Yes	-	P-18
8	Statement showing the details of non- forest area involved in the proposal (<i>in the prescribed format</i>).	Yes	-	P-19
9	Certificate from the Collector/Deputy Commissioner that no alternative suitable non-forest land is available for the project in question.	-	-	-

10	Justification for locating the project in forest area to be submitted by the User Agency and countersigned by DFO.	Yes	-	P-20
11	Certificate for minimum use of forest land to be submitted by the user agency, giving details of the area and trees involved in the alternatives examined, and reasons for their rejection duly countersigned by DFO (<i>in the prescribed format</i>).	Yes	-	P-21
12	Undertaking by the User Agency to bear the cost of compensatory afforestation duly countersigned by the DFO (<i>in the prescribed format</i>).	Yes	-	P-22
13	Undertaking by the User Agency to pay the Net Present Value (NPV) of the forest land involved duly countersigned by DFO (<i>in the prescribed format</i>).	Yes	-	P-23
	Undertaking by the User Agency to pay the Additional Net Present Value (NPV), if any, of the forest land involved duly countersigned by DFO (<i>in the prescribed format</i>) as decided at a later date as per the decision of the Supreme Court.	Yes	-	P-24
14	<p>A certificate from the competent authority in the State in the prescribed (vide MoEF letter No. 11-9/98-FC (pt.) dated 5th July 2013) format that all the forest rights under the Forest Rights Act, 2006 have been settled in respect of the forest area proposed for diversion, wherever applicable.</p> <p>In case, the process for settlement of rights under FRA has not been initiated, grant of stage-I approval under the FCA to the proposal will be considered only if a certificate from the competent authority concerned, clearly stating that the process for settlement of rights under the FRA has not been initiated along with evidences supporting that settlement of rights under the FRA will be initiated and completed before the final approval is enclosed with the proposal (vide F. No. 11-179/2012-FC Dated 20-12-2013).</p>	-	-	-
15	Species wise and girth class wise enumeration list and abstract of trees (<i>abstract to be given at the end of the list</i>) standing on the forest area in question neatly typed or computerized and duly signed by the DFO.	No	-	-
16	Site inspection report of the forest area involved in the project proposal by the DFO concerned or higher level forest officer (<i>in the prescribed format</i>).	Yes	-	P-25

17	Details of non-forest land/degraded forest area identified for compensatory afforestation viz. Survey No./ Compartment No./Khasra No./Khatoni No., Village, Tehsil, District, etc., along with map in appropriate scale showing the boundaries of adjoining forest areas with their use in distinct colours (<i>in the prescribed format</i>).	Yes	-	P-26
18	Detailed scheme for compensatory afforestation on identified non-forest area/ degraded forest area as the case may be at prevalent wage rates duly signed by the DFO and counter signed by the CF concerned. The CA scheme must include all the technical details, details of work schedule, total financial outlay and proposed monitoring mechanism (<i>in the prescribed format</i>).	Yes	-	P-27-29
19	Certificate from the DFO, that non-forest land/forest land selected for compensatory afforestation is in a compact block and contiguous to forest area or is in close proximity of forest area and suitable from the management and protection point of view.	-	-	-
20	Suitability certificate from the Divisional Forest Officer that the land identified for compensatory afforestation is suitable for raising plantation (<i>in the prescribed format</i>).	Yes	-	P-30
21	Certificate from the Chief Secretary regarding non-availability of non-forest land in the state for raising compensatory afforestation, wherever applicable. This certificate signed by the DFO and Deputy Commissioner/Collector of the district concerned about non-availability of such non-forest land.	-	-	-
22	In case of proposal which requires entry/exit through Protected Forest strips along roads/railway lines/canals, the following information/documents must be given :- a) No Objection Certificate (NOC) of the land owning agency i.e. NHAI/PWD, Railways or Canal/ Irrigation Department b) Change of Land Use from the Town and Country Planning/ any other competent authority.	Yes Yes	- -	P-31 P-32
23	For the projects involving forest land for construction of buildings /right of way for buildings, the built-up area, details of DG sets to be installed, and raw materials to be used (in case of industries) should be clearly mentioned.	-	-	-
24	Status of clearance under Environment Protection Act, 1986, wherever required.	No	-	-
25	NOC of the State Pollution Control Board for establishment of the project, wherever required.	-	-	-
26	Detailed scheme for rehabilitation of project affected persons, wherever required.	-	-	-

27	Detailed Catchment Area Treatment Plan, wherever required. The CAT Plan should be prepared on the basis of actual survey of area and its classification in various categories requiring different engineering/afforestation and other treatments in phased manner.	-	-	-
28	Detailed Reclamation Plan, wherever required. It should be realistic exhaustive and complete in all respects along with relevant maps in district colours. It should also include the details of back fillings, afforestation and execution of such works, wherever required.	-	-	-
29	Cost benefit analysis as per the guidelines issued under Forest Conservation Act, 1980 in the prescribed format, wherever required.	-	-	-
30	Any other information/documents necessary for giving clarifications on the project, may be specified and attached.	Yes	-	P-33-109
II	Documents/Information Required for Proposals for Roads, Railway Lines, Canals and Transmission Lines			
31	<p><i>The following information/documents must be given :-</i></p> <p>a) Length and width of road/railway line/canals/ transmission line passing through forest and non- forest area.</p> <p>b) In case of expansion of the already existing road/railway line/canal, linear plan clearly showing in distinct clours the already existing road (from beginning to end), the width of the proposed road/railway line/canal to be expanded and the remaining width of the protect forest strip, if any, which would be left after expansion.</p> <p>c) In case of transmission line, the following details may also be given :-</p> <p>i) Number of towers to be erected both in forest and non-forest area.</p> <p>ii) Width of the right of way for transmission line.</p>	-	-	-
III	Documents/Information Required for Proposals for Hydro Electric Projects			
32	<p><i>The following information/document must be given :-</i></p> <p>a) Component-wise Total Area Requirement</p> <p>b) Copy of Memorandum of Understanding</p> <p>c) Copy of Techno-economic Clearance</p> <p>d) Copy of Implementation Agreement</p> <p>e) NOC from Irrigation and Public Health Departments</p> <p>f) NOC from Fisheries Department</p> <p>g) Authorization to the applicant by Project the Authority</p>	-	-	-

	least six months prior to the expiry of the existing lease. In case of any delay, a details report elaborate the cause of delay shall be forwarded along with the proposal.	-	-	-
	d) A resolution of Gram Panchayat/Local Body of the area endorsing the proposal that the project is in the interest of the people living in and around the proposed forest land.	-	-	-
V	Documents/Information Required for Proposals for Retail Outlets of Oil Companies			
34	<p><i>The following information/ documents must be given :-</i></p> <p>a) Copy of the letter of intent issued by the oil Company.</p> <p>b) Site selection certificate as per Govt. of India guidelines. The DFO should certify the distance between two retail outlets on either side of the outlet in question.</p> <p>c) Layout Plan showing dimensions of proposed approach road for entry and exit with clear area calculations.</p> <p>d) Map clearly indicating the directions of the road leading from to</p> <p>e) The area calculations for the curves should invariably be given in the layout plan.</p> <p>f) NOC from NHAI/PWD/Urban or local body</p> <p>g) NOC from Town and Country Planning/ local body</p> <p>h) Certificate by the User Agency to the effect that no High Tension line passing above the proposed site duly countersigned by the DFO</p> <p>i) A Certificate by the User Agency to the effect that no LP Gas godown is located near the proposed site, duly countersigned by DFO</p>	-	-	-

Date:
Place: Sonapat

Divisional Forests Officer
Sonapat
Divisional Forest Office
Office Seal Forest Division
Sonapat

title of the Project: - Diversion of 0.0053 ha. of Forest Land for access to approach road from the proposed site of Pratithi Organic Foods Private Limited situated on ODR road (NH-352A to Farmana Road) at K.M. 03.150 (L.H.S.) in Village – Guhna, Tehsil & Distt. Sonipat (Haryana)

File No. _____
Date of Proposal _____

**CHECK LIST SERIAL NUMBER 07
STATEMENT SHOWING DETAILS OF FOREST AREA
PROPOSED FOR DIVERSION**

S#	District	Division	Range/ Tehsil Village	Khasra/ Survey or Compartment Number or Km. Stone	Forest area proposed for DIVERSION	Legal status of forest areas	Remarks
1	2	3	4	5	6	7	8
1	Sonipat	Sonipat	Sonipat/ Sonipat/ Guhna		0.0053 Ha.	Protected Forests	

Place :
Dated :


 Divisional Forest Officer
 Forest Division
 Office seal
 Sonipat Forest Division
 Sonipat

19

title of the Project: - Diversion of 0.0053 ha. of Forest Land for access to approach road from the proposed site of Pratithi Organic Foods Private Limited situated on ODR road (NH-352A to Farmana Road) at K.M. 03.150 (L.H.S.) in Village – Guhna, Tehsil & Distt. Sonipat (Haryana)

File No. _____

Date of Proposal _____

**CHECK LIST SERIAL NUMBER 08
STATEMENT SHOWING DETAILS OF NON-FOREST AREA
INVOLVED IN THE PROPOSAL**

S#.	District	Division	Range/ Tehsil village	Khasra/ Survey or Compartment Number or Km. Stone	Non-Forest area involved in the proposal (Ha)	Present land use	Remarks
1	2	3	4	5	6	7	8
1	Sonipat	Sonipat	Sonipat/ Sonipat/ Guhna	KHEWAT NO.- 423/1, KHATA NO.- 542/1, MUSTIL & KILLA NO.- 11//11/2, 10/1, 12, 20/1, 19, 22/1 KHEWAT NO.- 423/3, KHATA NO.- 542/3, MUSTIL & KILLA NO.- 11//22/2,	2.0411 Ha	Vacant	


For Pratithi Organic Foods Pvt. Ltd.


Authorised Signatory

Signature of User agency

Forwarded by :

Place :
Dated :


Divisional Forest Officer
Divisional Forest Division
Office seal
Sonapat

Full title of the project: - Diversion of 0.0053 ha. of Forest Land for access to approach road from the proposed site of Pratithi Organic Foods Private Limited situated on ODR road (NH-352A to Farmana Road) at K.M. 03.150 (L.H.S.) in Village – Guhna, Tehsil & Distt. Sonipat (Haryana)

File No. _____

Date of Proposal _____

**CHECK LIST SERIAL NUMBER: - 10
JUSTIFICATION FOR LOCATING THE PROJECT**

Proposed site for Pratithi Organic Foods Private Limited situated on ODR road (NH-352A to Farmana Road) at K.M. 03.150 (L.H.S.) in Village – Guhna, Tehsil & Distt. Sonipat (Haryana) has to be located along the road side, therefore there is no other alternate but to use the forest land along the road side.

So, forest land is required for access to approach road from the proposed site of Pratithi Organic Foods Private Limited situated on ODR road (NH-352A to Farmana Road) at K.M. 03.150 (L.H.S.) in Village – Guhna, Tehsil & Distt. Sonipat (Haryana).

For Pratithi Organic Foods Pvt. Ltd.

Authorised Signatory

Place: -

Date: -

Signature of User Agency

Office Seal

Countersigned by :-

Divisional Forest Officer
Divisional Forest Officer
Sonipat Forest Division
Officer Seal
Sonipat

title of the project: - Diversion of 0.0053 ha. of Forest Land for access to approach road from the proposed site of Pratithi Organic Foods Private Limited situated on ODR road (NH-352A to Farmana Road) at K.M. 03.150 (L.H.S.) in Village – Guhna, Tehsil & Distt. Sonipat (Haryana)

File No. _____

Date of Proposal _____

CHECK LIST SERIAL NUMBER: - 11
CERTIFICATE FOR MINIMUM USE OF FOREST LAND

This is to certify that the forest area involved in the proposal is unavoidable and barest minimum forest area i.e., **0.0053 Ha.** which is proposed for diversion for access to approach road from the proposed site of Pratithi Organic Foods Private Limited situated on ODR road (NH-352A to Farmana Road) at K.M. 03.150 (L.H.S.) in Village – Guhna, Tehsil & Distt. Sonipat (Haryana)

For Pratithi Organic Foods Pvt. Ltd.

Authorised Signatory

Place: -

Date: -

Signature of User Agency

Office Seal

Countersigned by :-

Divisional Forest Officer

Divisional Forest Division

Officer Seal

Sonapat

Full title of the Project: - Diversion of 0.0053 ha. of Forest Land for access to approach road from the proposed site of Pratithi Organic Foods Private Limited situated on ODR road (NH-352A to Farmana Road) at K.M. 03.150 (L.H.S.) in Village – Guhna, Tehsil & Distt. Sonipat (Haryana)

File No. _____

Date of Proposal _____

CHECK LIST SERIAL NUMBER: - 13

**UNDERTAKING FOR THE PAYMENT OF NET PRESENT VALUE OF
FOREST AREA**

It is to certify that I, **Tapan Ray, Director, Pratithi Organic Foods Private Limited, Village - Guhna, Tehsil & Distt. - Sonipat** have applied for diversion of 0.0053 Ha. of Forest Land for access to approach road from the proposed site of Pratithi Organic Foods Private Limited situated on ODR road (NH-352A to Farmana Road) at K.M. 03.150 (L.H.S.) in Village – Guhna, Tehsil & Distt. Sonipat (Haryana).

I/We, hereby, undertake to pay the net present value (NPV) of the above forest land.

For Pratithi Organic Foods Pvt. Ltd.

Authorised Signatory

Place: -

Date: -

Signature of User Agency

Office Seal

Countersigned by :-

Divisional Forest Officer

Divisional Forest Division

Officer Seal

24

Full title of the Project: - Diversion of 0.0053 ha. of Forest Land for access to approach road from the proposed site of Pratithi Organic Foods Private Limited situated on ODR road (NH-352A to Farmana Road) at K.M. 03.150 (L.H.S.) in Village – Guhna, Tehsil & Distt. Sonipat (Haryana)

File No. _____
Date of Proposal _____

UNDERTAKING FOR PAYMENT OF ADDITIONAL
NET PRESENT VALUE OF FOREST AREA

It is certifying that I, **Tapan Ray, Director, Pratithi Organic Foods Private Limited, Village - Guhna, Tehsil & Distt. - Sonipat** have applied for diversion of 0.0053 Ha. of Forest Land for access to approach road from the proposed site of Pratithi Organic Foods Private Limited situated on ODR road (NH-352A to Farmana Road) at K.M. 03.150 (L.H.S.) in Village – Guhna, Tehsil & Distt. Sonipat (Haryana).

I/we hereby undertake that our selected candidate will pay the additional NPV, if so determined, as per final decision of the Hon'ble Supreme Court of India.

For Pratithi Organic Foods Pvt. Ltd.


Authorised Signatory

Sign. of User agency


Divisional Forest Officer
Sonapat Forest Division
Sonapat



**HARYANA PWD (B&R)
PROVINCIAL DIVISION NO.1, SONEPAT**

To

The Pratithi Organic Foods Pvt. Ltd.,
Plot No. 236, Sector-56, Phase-V,
HSI IDC, Industrial Estate, Kundli,
Sonapat (Haryana).

Memo No:-

7591

Dated:- 11/10/2021

Subject:- Issue of NOC for construction of approach road for proposed private property of "M/s Pratithi Organic Foods Pvt. Ltd." on ODR road (NH-352A to Farmana road) at Km. 03.150 (LHS) in Village Guhna, Tehsil & Distt. Sonipat (Haryana).

Ref:- Your letter dated PWD/NOC/KM. 03.150 (LHS)/ODR road/2021-22/01 dated 24/09/2021.

In this connection, it is submitted that the site cited as subject has been inspected by the SDE, PSD, Ganaur at Sonapat and reported that the proposed site falls on NH-352A to Farmana road at Km. 03.150 (LHS), this office has no objection for issuing NOC for construction of approaches as per drawings submitted by you with the following conditions:-

1. The proposed site is situated on NH-352A to Farmana road at Km. 03.150 (LHS).
2. The gate should be constructed 15 feet beyond ROW of the road.
3. The approaches for 2 No. gates be provided with same specification of road with proper cross drainage.
4. Proper arrangement for cross drainage shall be provided by the owner at own cost in own land.
5. The lease money worth Rs. 80000/- deposited vide D.D. No. 011853 dated 17/09/2021 & processing fee worth Rs. 10000/- deposited vide D.D. No. 011854 dated 17/09/2021 which is valid for 15 years from the date of issue of N.O.C.
6. The agency will keep plinth level of gate at least 20 cm below the level of road.

It is also submitted that the final NOC can only be given after completion of structure / approach at site.

DA/ Nil

PRATITHI ORGANIC FOODS PVT. LTD.

AUTHORIZED SIGNATORY

Executive Engineer,
Provincial Division No.1,
PWD B&R Br., Sonipat.



Directorate of Town & Country Planning, Haryana
Plot No. 3, Sector 18-A, Madhya Marg, Chandigarh. Website: tcepharyana.gov.in
Phone: 0172-2771300; E-mail: tcepharyana7@gmail.com

To

Mr/Ms. Pratithi Organic Foods Pvt. Ltd. through Director Sh. Tapan Ray S/o Sh. Radha Raman Roy
82 B First floor, Platinum Enclave,
Focket 1, Sector 18 Rohini, 110089,
Delhi,

Memo No. E-Diary-110398/2021/TCP-OFA/307/2021 Dated: 08/02/2021

Subject: Application for Information/Verification for unit falling beyond Controlled Area but falling in Urban Area OR falling outside both controlled Area & Urban Area received vide diary no. TCP-OFA/2403/2021 dated 08/02/2021.

This has reference to your application for NOC outside Urban Areas / Controlled Areas vide diary no. TCP-OFA/2403/2021, dated 08/02/2021, Application No: NOC-5020A. Land details of the site are given below:

Sr. No.	Revenue Estate	Rectangle No.(Mastil)	Kila/Khasra No.
1	Guhna(184)	11	10/1
2	Guhna(184)	11	11/2
3	Guhna(184)	11	12
4	Guhna(184)	11	19
5	Guhna(184)	11	20/1
6	Guhna(184)	11	22/1
7	Guhna(184)	11	22/2

It is informed that the site as per the land details mentioned above, falls outside the Urban Areas / Controlled Areas.

This is further subject to following conditions:-

1. Department does not confirm the ownership title on the above land. It is the sole responsibility of the applicant who is entering the information.
 2. This memo only verifies the location of above stated land viz-a-viz Urban Areas / Controlled Areas.
 3. This information does not provide any immunity to applicability of any other Acts/Rules and regulations of the State Govt. as well as Govt. of India or any other instructions, if applicable to the site/area in question.
 4. As and when the site in question is covered under controlled area, you will have to seek fresh permission under the provisions of the Punjab Scheduled Roads and Controlled areas Restrictions of Unregulated Development Act, 1963.
 5. The applicant shall adopt the planning norms conforming to BIS and NBC standards during the actual execution of building at site and he shall be solely responsible for structural safety as well as provisions made for fire safety inside the building.
 6. The applicant shall not raise any construction within 30 meters restricted belt.
- Any breach of the above conditions shall construe automatic cancellation of this memo.

For Pratithi Organic Foods Pvt. Ltd.

Authorized Signatory

Directorate of Town and Country Planning
Haryana

NOTE: This is a system generated document and hence does not need signatures.

For Pratithi Organic Foods Pvt. Ltd.

Authorized Signatory




Full Title of the Project : Diversion of 0.0053 ha. of forest land for access to Proposed site for Prathithi Organic Foods Private Ltd. situated on ODR road (NH-352A to Farmana Road) at K.M. 03.150(L.H.S.) in village – Guhana, Tehsil Sonapat under Division and Distt. Sonapat.

File No. : (FP/HR/Approach/148593/2021).

Date of Proposal : 03-12-2021


प्रमाण-पत्र

प्रमाणित किया जाता है कि प्र0मु0व0सं0, हरियाणा के पत्र क्रमांक D-X-66/2463-71 दिनांक 9-7-2010 द्वारा जारी हिदायतो अनुसार उक्त **Diversion of 0.0053 ha. of forest land for access to Proposed site for Prathithi Organic Foods Private Ltd. situated on ODR road (NH-352A to Farmana Road) at K.M. 03.150(L.H.S.) in village – Guhana, Tehsil Sonapat under Division and Distt. Sonapat** के आस-पास कोई भी वाईल्ड लाईफ सैन्चुरी नहीं है।


वन मण्डल अधिकारी,
सोनीपत।

निरीक्षण रिपोर्ट

निम्नहस्ताक्षरी द्वारा मौके का निरीक्षण किया गया इस केस में वन विभाग का कुल (0.0053 ha.) सुरक्षित वन क्षेत्र प्रभावित होगा और प्रभावित क्षेत्र में वन विभाग के वृक्ष तथा पौधे बाधक नहीं हैं।


वन मण्डल अधिकारी,
सोनीपत।

Fca case


Full Title of the Project : Diversion of 0.0053 ha. of forest land for access to Proposed site for Prathithi Organic Foods Private Ltd. situated on ODR road (NH-352A to Farmana Road) at K.M. 03.150(L.H.S.) in village - Guhana, Tehsil Sonapat under Division and Distt. Sonapat.

File No. : (FP/HR/Approach/148593/2021).

Date of Proposal : 03-12-2021


प्रमाण-पत्र

प्रमाणित किया जाता है कि इस केस Diversion of 0.0053 ha. of forest land for access to Proposed site for Prathithi Organic Foods Private Ltd. situated on ODR road (NH-352A to Farmana Road) at K.M. 03.150(L.H.S.) in village - Guhana, Tehsil Sonapat under Division and Distt. Sonapat. का कार्य किया जाना प्रस्तावित है। प्रस्तावित स्थल पर प्रयोक्ता ऐजेन्सी द्वारा सुरक्षित वन भूमि पर गैर वानिकी कार्य नहीं किया हुआ है। अतः वन संरक्षण अधिनियम 1980/2003 की उल्लंघना नहीं की गई है।


वन मण्डल अधिकारी,
सोनीपत।

प्रमाण-पत्र

प्रमाणित किया जाता है Diversion of 0.0053 ha. of forest land for access to Proposed site for Prathithi Organic Foods Private Ltd. situated on ODR road (NH-352A to Farmana Road) at K.M. 03.150(L.H.S.) in village - Guhana, Tehsil Sonapat under Division and Distt. Sonapat. का केस Moef की website पर upload कर दिया है। Computer Generated No. FP/HR/Approach/148593/2021 दिनांक 03/12/2021 है।


वन मण्डल अधिकारी,
सोनीपत।