


Date 24/07/2019


FORMAT FOR JOINT INSPECTION REPORT FOR FOREST CONSERVATION ACT 1980 CLEARANCE

Sl. No.	Particulars	Report		
1.	Name Of Project:	Construction of approach road for ropeway		
2.	Brief Project Report	The user agency T & CAD has proposed to construct approach road for ropeway. The total length of the road is 100 mts. The construction of road area falls under Dokothang R/F.		
3.	Date of Joint Inspection:	24.04.2019		
4.	Participation: a. Name b. Designation c. Department	Forest Department i. U.k Chettri (RO) Gyalshing ii. P.D Sherpa (BO) Gyalshing iii. Lokesh Rai (HFG)	User Agency i. A.E. T & CAD ii. J.E. T & CAD	Land Revenue Deptt. i. Amrit Raj Rai ii. Bikram Rai
5.	Details of land (in Ha) a. Forest land b. Total land involved	Toposheet 78A/3/6 -do-	Area - 0.12 Ha.	Status of land - (Reserve Forest)
6.	Enumeration list of Forest crop and GPS Co-ordinate:	I. Enumeration list enclosed. II. GPS CORDINATES: P1. N 27°18'05.1" E 088°14'35.1" P2. N 27°18'03.7" E 088°14'33.6" P3. N27°18'02.8" E088°14'33.2"		
7.	Legal status of Forest land a. Gaucharan b. Khasmal c. Reserve Forest d. Any Other	Reserve Forest		
8.	Legal status of pvt. land as per 1951-52 record (Details of pvt. land to be attested and attested copy of Cadastral Map)	Enclosed.		
9.	Item-wise breakup of forest land required as per project	Dokothang R/F. Length of road × breadth of road (100mtr × 12 mtr = 1200 mtr) Area involved : 0.12 Ha.		
10.	Whether any National Park, W/L Sanctuary involved	Nil		


	or not	
11.	Types of vegetation a. Top Canopy b. Middle Canopy c. Ground Canopy	Middle Canopy & Ground Canopy
12.	Density of crops (in %)	35 %
13.	No. of felling of trees, poles and other forest produce involved or not	Yes. (Details enclosed)
14.	Brief observation of inspection team	The stretch of approach road for ropeway construction is 100 mtrs and the total stretch of road falls under Dokothang Reserve forest.
15.	Sketch Map of proposed project area showing detail alignment	Enclosed


FOREST DEPTT.

I) 
H.O.(T)
GYALSHING


II) 
BLOCK OFFICER (T)
Gyalshing Block

LAND REVENUE DEPTT.

I) 
Revenue Officer Cum Asst. Engineer
Land Revenue Dept.
Govt. Of Sikkim
West Gyalshing

II) 
Head Surveyor
West District
Gyalshing

USER AGENCY

I) 
Mr. Dip Sewa
Divisional Engineer (West)
Tourism & C.A. Deptt.

II) 
ASSISTANT ENGINEER
Tourism & CAV Deptt.
West Sikkim