



**Undertaking to pay cost of raising and maintenance of Compensatory  
Afforestation**


We here by Undertake to pay the cost of raising and maintenance of Compensatory Afforestation (including raising and maintenance of plantations, aided natural regeneration, SMC works etc.,) over non-forest land offered to forest department, as and when demanded by the forest authorities and also undertake to pay the additional amount if any due to escalation or any other charges at a later date as per the demand raised by the forest authorities in respect of **Diversion of 3.816 Ha** of the **Forest Land in Gudur Division for Formation of BT Road from PWD Road to Neelavancha ( km 9/550 to 13/120) at Gudur Mandal of Mahabubabad District under PMGSY in favour of Panchayath Raj Department."**

**Break up of forest land required:**


Division Name	Block Name	Length in Mts	Width in Mts	Area in Ha
Gudur	Gudur RF	3180.00 2700.93	12	3.816 3.2411
		3180.00 2700.93		3.816 3.2411

  
Asst. Executive Engineer  
P. R. Sub - Division  
Gudur, Mah-bad (Dist)

  
Dy. Executive Engineer  
P. R. Sub-Division, Gudur

  
District Panchayat Raj Engineer  
Mahabubabad

  
Superintending Engineer,  
PR Regional Office  
Warangal.

  
Chief Engineer  
Panchayati Raj, Hyderabad,  
Telangana State.





**Undertaking for unqualified commitment from project authority to pay  
cost of extraction of tree growth**


We hereby undertake to pay the cost of exploitation of tree growth of the forest land proposed for diversion under the project as and when demanded by the forest authorities and also undertake to pay the additional amount if any due to escalation or any other charges at a later date as per the demand raised by the forest authorities in respect of in respect of "Diversion of <sup>3.2411</sup>3.816 Ha of the Forest Land in Gudur Division for Formation of BT Road from PWD Road to Neelavancha ( km 9/550 to 13/120) at Gudur Mandal of Mahabubabad District under PMGSY in favour of Panchayath Raj Department"

**Break up of forest land required:**

Division Name	Block Name	Length in Mts	Width in Mts	Area in Ha
Gudur	Gudur RF	<u>3180.00</u> 2700.93	12	<sup>3.2411</sup> <u>3.816</u>
		<u>3180.00</u> 2700.93		<sup>3.2411</sup> <u>3.816</u>

  
Asst. Executive Engineer  
P. R. Sub - Division  
Gudur, Mah-bad (Dist)

  
Dy. Executive Engineer  
P. R. Sub-Division, Gudur

  
District Panchayat Raj Engineer  
Mahabubabad

  
Superintending Engineer,  
PR Regional Office  
Warangal.

  
Chief Engineer  
Panchayati Raj, Hyderabad,  
Telangana State.




### To Pay Net Present Value

We hereby undertake to pay Net Present Value (NPV) as per guidelines under Forest (Conservation) Act, 1980 and Wildlife (Protection) Act, 1972 in accordance with the orders of "Diversion of <sup>3.2411</sup> 3.816 Ha of the Forest Land in Gudur division for Formation of BT Road from PWD Road to Neelavancha ( km 9/550 to 13/120) at Gudur Mandal of Mahabubabad District under PMGSY in favour of Panchayath Raj Department."


We also hereby undertake to pay differential NPV amount, if any, due to escalation or revision of NPV, as and when demanded by the Forest Department.

### Break up of forest land required:

Division Name	Block Name	Length in Mts	Width in Mts	Area in Ha
Gudur	Gudur RF	3180.00 2700.93	12	3.816 3.2411
		3180.00 2700.93		3.816 3.2411

  
Asst. Executive Engineer  
P. R. Sub - Division  
Gudur, Mah-bad (Dist)

  
Dy. Executive Engineer  
P.R. Sub-Division, Gudur

  
District Panchayat Raj Engineer  
Mahabubabad

  
Superintending Engineer,  
PR Regional Office  
Warangal.

  
Chief Engineer  
Panchayati Raj, Hyderabad,  
Telangana State.



**To pay Addl. Cost of Net Present value (NPV)**

We hereby undertake to pay Addl. Cost of Net Present Value (NPV) as per guidelines under Forest (Conservation) Act, 1980 and Wildlife (Protection) Act, 1972 in accordance with the orders of the Hon'ble Supreme Court of India/ State Govt and MoEF in respect of "Diversion of <sup>3.2411</sup> 3.816 Ha of the Forest Land in Gudur Division for Formation of BT Road from PWD Road to Neelavancha ( km 9/550 to 13/120) at Gudur Mandal of Mahabubabad District under PMGSY in favour of Panchayath Raj Department"

We also hereby undertake to pay differential NPV amount, if any, due to escalation or revision of NPV, as and when demanded by the Forest Department.


**Break up of forest land required:**

Division Name	Block Name	Length in Mts	Width in Mts	Area in Ha
Gudur	Gudur RF	<u>3180.00</u> 2700.93	12	<sup>3.2411</sup> <u>3.816</u>
		<u>3180.00</u> 2700.93		<sup>3.2411</sup> <u>3.816</u>

  
Asst. Executive Engineer  
P. R. Sub - Division  
Gudur, Mah-bad (Dist)

  
Dy. Executive Engineer  
P.R. Sub-Division, Gud  
District Panchayat Raj Engineer  
Mahabubabad

  
Superintending Engineer,  
PR Regional Office  
Warangal.

  
Chief Engineer  
Panchayati Raj, Hyderabad,  
Telangana State.



## AREA MINIMUM CERTIFICATE

Certified that the proposed forest area for diversion is the minimum and essentially required for the "Diversion of <sup>3.2411</sup> 3.816 Ha of the Forest Land in Gudur Division for Formation of BT Road from PWD Road to Neelavancha ( km 9/550 to 13/120) at Gudur Mandal of Mahabubabad District under PMGSY in favour of Panchayath Raj Department."

Also certified that any other forest land has not taken for this project. We also hereby undertake that no taking of fresh forest land shall be carried out during execution of the Project.

### Break up of forest land required:

Division Name	Block Name	Length in Mts	Width in Mts	Area in Ha
Gudur	Gudur RF	<u>3180.00</u> 2700.93	12	<sup>3.2411</sup> <u>3.816</u>
		<u>3180.00</u> 2700.93		<sup>3.2411</sup> <u>3.816</u>



Asst. Executive Engineer  
P. R. Sub - Division  
Gudur, Mah-bad (Dist)

  
Dy. Executive Engineer,

P.R. Sub-Division, Gud



District Panchayat Raj Engineer  
Mahabubabad

  
Superintending Engineer,  
PR Regional Office  
Warangal.



Chief Engineer  
Panchayati Raj, Hyderabad,  
Telangana State.

## NON VIOLATION CERTIFICATE

Certified that no work has been carried out in violation of F©Act,1980 and W(P)Act,1972 in the proposed forest area for "Diversion of <sup>3.2411</sup> 3.816 Ha of the Forest Land in Gudur Division for Formation of BT Road from PWD Road to Neelavancha ( km 9/550 to 13/120) at Gudur Mandal of Mahabubabad District under PMGSY in favour of Panchayath Raj Department."



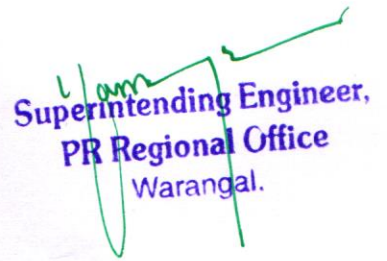
**Asst. Executive Engineer**  
P. R. Sub - Division  
Gudur, Mah-bad (Dist)



**Dy. Executive Engineer,**  
P.R. Sub-Division, Gudur District



**Panchayat Raj Engineer**  
Mahabubabad



**Superintending Engineer,**  
PR Regional Office  
Warangal.



**Chief Engineer**  
Panchayati Raj, Hyderabad,  
Telangana State.



**CERTIFICATE**

It is certified that, all the possibilities to avoid forest land for the project have been explored and it is found that no alternative suitable non-forestland is technically feasible and viable to that part of the work for which diversion has been proposed for "Diversion of <sup>3.2411</sup> (3.816) Ha of the Forest Land in Gudur Division for Formation of BT Road from PWD Road to Neelavancha ( km 9/550 to 13/120) at Gudur Mandal of Mahabubabad District under PMGSY in favour of Panchayath Raj Department"



Asst. Executive Engineer P.R. Sub-Division, Gudur,  
Gudur, Mah-bad (Dist)



Dy. Executive Engineer

P.R. Sub-Division, Gudur



District Panchayat Raj Engineer  
Mahabubabad




Superintending Engineer,  
PR Regional Office  
Warangal.




Chief Engineer  
Panchayati Raj, Hyderabad,  
Telangana State.

## UNDERTAKING


The user agency is hereby undertake that no labour camp shall be established on the forest lands during the construction of the work in the proposed forest area for "Diversion of <sup>3.2411</sup> (3.816) Ha of the Forest Land in Gudur division for Formation of BT Road from PWD Road to Neelavancha ( km 9/550 to 13/120) at Gudur Mandal of Mahabubabad District under PMGSY in favour of Panchayath Raj Department."

  
Asst. Executive Engineer  
P. R. Sub - Division  
Gudur, Mah-bad (Dist)

  
Dy. Executive Engineer  
P. R. Sub-Division Gud

  
District Panchayat Raj Engineer  
Mahabubabad

  
Superintending Engineer,  
PR Regional Office  
Warangal.

  
Chief Engineer  
Panchayati Raj, Hyderabad,  
Telangana State.



### Model and Make of the ETS & DGPS/GNSS Instruments

It is certified that the ETS & DGPS/ GNSS Survey was carried out through an outsourcing agency. Make and Model of the ETS Instruments are Topcon hipersr and Leica 1200 series. The make and model of the DGPS/GNSS instruments are Trimble and Leica 1200 series.



Asst. Executive Engineer  
P. R. Sub - Division  
Gudur, Mah-bad (Dist)



Dy. Executive Engineer

P.R. Sub-Division, Gudur



District Panchayat Raj Engineer  
Mahabubabad



Superintending Engineer,  
PR Regional Office  
Warangal.




Chief Engineer  
Panchayati Raj, Hyderabad,  
Telangana State.




**AREA STATEMENT SHOWING THE FOREST AREA REQUIRED FOR DIVERSION**

Sl.No	Stretch	Area in Ha
1	Km 9/550 to 12/730 <sup>250</sup> in Gudur Division Length <sup>278</sup> 3.18 Km – width 12 Mtrs	3.816 (or) 3.82 3.2411
	<b>Forest area required in Ha</b>	<b>3.82</b> 3.2411

  
**Asst. Executive Engineer**  
P. R. Sub - Division  
Gudur, Mah-bad (Dist)

  
**Dy. Executive Engineer**

P.R. Sub-Division, Gud

  
**District Panchayat Raj Engineer**  
Mahabubabad

  
**Superintending Engineer,**  
PR Regional Office  
Warangal.

  
**Chief Engineer**  
Panchayati Raj, Hyderabad,  
Telangana State.