

**कार्यालय अधिशासी अभियन्ता,
प्रान्तीय खण्ड, लोक निर्माण विभाग, रानीखेत**

Ph. No. 05966-220679
Fax No. 05966-220679

E-mail – eepdrani@yahoo.com

पत्रांक 1540/36सी.

दिनांक रानीखेत अगस्त, 26/ ,2020

सेवा में,

प्रभागीय वनाधिकारी,
अल्मोड़ा वन प्रभाग,
अल्मोड़ा।


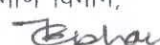
विषय :- जनपद अल्मोड़ा में भतरौजखान निगराली भिकियासैण मोटर मार्ग का निर्माण।

सन्दर्भ :- आपका पत्रांक मैमो/12-1(2) दिनांक 05.08.2020।

महोदय,

उपरोक्त विषयक सन्दर्भित पत्र के क्रम में अवगत कराना है कि प्रस्ताव में लगाई हुई आपत्तियों का निराकरण कर प्रस्ताव पुनः आवश्यक कार्यवाही हेतु प्रेषित किया जा रहा है।

क्र. सं.	आपत्ति	निराकरण
1	2	3
1.	The hard copy of the proposal containing original document is not yet received in this office. The user agency may provide original copy of the proposal to this office including authenticated copy of part I to part III as in online web portal.	प्रस्ताव की हार्ड कापी इस कार्यालय के पत्रांक 3114/36सी. दिनांक 06.12.2019 द्वारा प्रेषित की गयी थी, जो आपके कार्यालय में दिनांक 07.12.2019 को Receive करा दी गयी थी, जिसकी छायाप्रति संलग्न कर प्रेषित की जा रही है। इसके अतिरिक्त पार्ट-। से पार्ट-।।। तक के प्रपत्र ऑन लाईन अपलोड कर दिये गये हैं तथा पार्ट-। से पार्ट-।।। तक के प्रपत्र संलग्न कर आपके कार्यालय को प्रेषित भी किये जा रहे हैं।


अधिशासी अभियन्ता,
प्रान्तीय खण्ड, लोक निर्माण विभाग,
रानीखेत 

पत्रांक 1540 1366/10 तद्दिनांकित।

प्रतिलिपि सहायक अभियन्ता(नोडल), प्रान्तीय खण्ड, लोक निर्माण विभाग, रानीखेत को सूचनार्थ एवं आवश्यक कार्यवाही हेतु प्रेषित।

अधिशासी अभियन्ता,
प्रान्तीय खण्ड, लोक निर्माण विभाग,
रानीखेत



Ph. No. 05966-220679
Fax No. 05966-220679

कार्यालय अधिशासी अभियन्ता,
प्रान्तीय खण्ड, लोक निर्माण विभाग, रानीखेत



E-mail - eepdrani@yahoo.com

पत्रांक 3114 / 3649.

दिनांक रानीखेत, 06-12-2019

सेवा में,

प्रभागीय वनाधिकारी,
अल्मोड़ा वन प्रभाग,
अल्मोड़ा।

विषय :- भतरौजखान-निगराली-भिकियारौण मोटर मार्ग का निर्माण।
(प्रस्ताव संख्या- FP/UK/ROAD/11260/2015)।

सन्दर्भ :- आपका पत्रांक 6538/12-1(2) दिनांक 28.03.2017 एवं पत्रांक मेमो/12-1(2) दिनांक 13.09.2019।

महोदय,

उपरोक्त विषयक सन्दर्भित पत्र के क्रम में अवगत कराना है कि विषयांकित वन भूमि हस्तान्तरण प्रस्ताव के सभी प्रपत्रों में आप द्वारा सक्षम अधिकारियों/कर्मचारियों के हस्ताक्षर करने हेतु आपत्ति लगायी गयी है। विभाग द्वारा सभी प्रपत्रों में हस्ताक्षर करवाकर उन्हें पार्ट-1 के एडिशनल एनफोरमेंशन में ऑन लाईन अपलोड कर दिया गया है। हार्ड कापी संलग्न कर प्रेषित की जा रही है।

क्र. सं.	आपत्ति	निराकरण
1	2	3
1.	ऑन लाईन किये गये प्रपत्रों को सम्बन्धित विभागों के सक्षम अधिकारियों/कर्मचारियों से हस्ताक्षर करवाकर Forwarding Letter के साथ ऑन लाईन के Additional Information में अपलोड करें व हार्ड कापी इस कार्यालय के अभिलेखों हेतु भी प्रस्तुत करें।	ऑन लाईन किये गये सभी प्रपत्रों को सम्बन्धित विभागों के सक्षम अधिकारियों/कर्मचारियों के हस्ताक्षर करवा लिये गये है, जिन्हें पार्ट-1 के Additional Information में ऑन लाईन अपलोड कर हार्ड कापी संलग्न कर प्रेषित की जा रही है।

9c 5. अधिशासी अभियन्ता,
प्रान्तीय खण्ड, लोक निर्माण विभाग,
रानीखेत।

पत्रांक 3114 / 3649. तददिनांकित।

प्रतिलिपि सहायक अभियन्ता, प्रान्तीय खण्ड, लोक निर्माण विभाग, रानीखेत को सूचनार्थ एवं आवश्यक कार्यवाही हेतु प्रेषित।



9c 5. अधिशासी अभियन्ता,
प्रान्तीय खण्ड, लोक निर्माण विभाग,
रानीखेत।

FORM - A

Form for seeking prior approval of Central Government under section 2 of the Forest(Conservation) Act, 1980 for Diversion of fresh forest area

PART - I

(To be filled up by User Agency)

A. General Details

A-1. Project Details

- (i). Proposal No. : FP/UK/ROAD/11260/2015
- (ii). Name of Project for which Forest Land is required : Construction of Bhatrojkhan Higrali-Bhikiyasain Motor Road.
- (iii). Short narrative of the proposal and Project/scheme for which the forest land is required : A new road of 5.00 Km length to connected Raper-Jeenapani-Majehra Motor Road Km. 16.200 via Uttarakhand Govt. order no. 2454/III-2/05-07(Pra. Aa.)/05 TC-01 dated 28-10-2005 cost Rs. 82.56 Lacs. This road will provide road connectivity to village Majhera, Kumarti, Sorai
- (iv). State : Uttarakhand
- (v). Category of the Project : Road
- (vi). Shape of forest land proposed to be diverted : Linear
- (vii). Estimated cost of the Project(Rupees in lacs) : 82.5
- (viii). Total Area of Forest Land proposed for diversion(in ha.): 0.963
- (ix). Non-Forest Land required for this project(in ha.): 3.537
- (x). Total period for which the forest land is proposed to be diverted(in years): 300

A-2. Details of User Agency

- (i). Name : EXECUTIVE ENGINEER
- (ii). Address 1 : Provincial Division P.W.D., Ranikhet
- (iii). Address 2 : Mall Road Ranikhet
- (iv). State : Uttarakhand
- (v). District : Almora
- (vi). Pin : 263645
- (vii). Landmark : NIL
- (viii). Email address : eepdrani@yahoo.com
- (ix). Landline Telephone No. : 5966-220679
- (x). Fax No. : NIL
- (xi). Mobile No. : 7500540231
- (xii). Website (if any) : NIL
- (xiii). Legal status of User Agency * State Government

A-3. Details of Person Making Application

- (i). First Name: Kundan
- (ii). Middle Name: Lal
- (iii). Last Name: vema
- (iv). Gender: Male
- (v). Designation: Executive Engineer
- (vi). Address 1: Provincial Division PWD, Ranikhet
- (vii). Address 2: Mall Road Ranikhet
- (viii). State: Uttarakhand
- (ix). District: Almora
- (x). Tehsil: Ranikhet
- (xi). Pin: 263645
- (xii). Landmark: Ranikhet
- (xiii). Email Address: eepdrani@yahoo.com
- (xiv). Landline Telephone No.: 5966-220679
- (xv). Fax No.: 05966220679

(xvi). Mobile No.: 9412403782

(xvii). Copy of documents in support of the competence/authority of the person making this application to make application on behalf of the User Agency:

B. Details of land required for the Project

B-1. Details of proposal seeking prior approval of Central Government under the Act for diversion of forest land for the Project already submitted in the past

List of proposal submitted in Past							
S.no	Proposal Status.	Proposal No.	Moef File No.	Area Proposed for Diversion(Ha.)	Area Diverted(Ha.)	Date of In-Principle Approval	Date of Final Approval
NIL							

B-2. Details of forest land proposed to be diverted

B-2.1 Details of Divisions involved

Details of Divisions involved			
S.no	Division Name	Forest Land(ha.)	Non-Forest Land(ha.)
1.	Almora	0.963	3.537

B-2.2 Details of Districts involved

District wise breakup			
S.no	District Name	Forest Land(ha.)	Non-Forest Land(ha.)
1.	Almora	0.963	3.537

B-2.3 Village wise breakup




Villages wise breakup			
S.no	Village	Forest Land(ha.)	Non-Forest Land(ha.)
1	sorai	0.45	0.72
2	majera	0.27	1.8
3	Kumarti	0.243	1.01

B-2.4 Component wise breakup



Component wise breakup			
S.no	Component	Forest Land(ha.)	Non-Forest Land(ha.)
1	Road (Km 16 to 20)	0.963	3.407
2	Muck Dumping Yard	0	0.13

C. Maps of forest land proposed to be diverted

Division 1. : Almora		
(i). Area of forest land proposed to be diverted(in ha.) : 0.963		
(ii). : Linear		
(b). No. of Segments : One		
Segment wise details		
Segments	Segment Area(in ha.)	Kml File of Segments

1.	0.963	 View File
(iii). Copy of Survey of India Toposheet indicating boundary of forest land proposed to be diverted: 		
(iv). Scanned copy of the Geo-referenced map of the forest land proposed to be diverted prepared by using GPS or Total Station: 		

D. Justification for locating the Project in forest land and details of alternatives examined:

- (i). Copy of note containing justification for locating the Project in forest land: 
- (ii). Whether a copy of map indicating location of alternative examine is required to be provided: Yes
- (a). Copy of map indicating location of alternative examined: 

E. Employment likely to be generated

- (i). Whether the Project is likely to generate employment?: Yes
- (ii). Permanent/Regular Employment (Number of persons): 0
- (iii). Temporary Employment (Number of person-days): 785

F. Displacement of People due to the Project, if any

- (i). Whether Project involves displacement?: No

G. Details of Cost-Benefit analysis for the Project

- (i). Whether the Project requires Cost-Benefit analysis?: No

H. Status of Environmental Clearance

- (i). Whether the Project requires Clearance under the Environment (Protection) Act 1986?: No


I. Status of Wildlife Clearance

- (i). Whether the Project or a part thereof is located in any Protected Area or their Eco sensitive zone?: No

J. Applicability of special provisions governing Scheduled Areas

- (i). Whether the Project or a part thereof is located in a Scheduled Area?: Yes






























K. Status of settlement of rights under the Forest Rights Act, 2006 on the forest land proposed to be diverted

- (i). Whether the process for settlement of Rights under the Forest Rights Acts 2006 on the forest land proposed to be diverted has been completed?: Yes
- (a). Copy of documentary evidence in support of settlement of rights under the Forest Rights Act, 2006 on the forest land proposed to be diverted: 

L. Details of land identified for Compensatory Afforestation

- (i). Whether non-forest or Revenue forest land is required to be provided by User Agency?: Not Applicable
- (ii). Whether the area of non-forest land or Revenue forest land required to be provided by User Agency for raising Compensatory Afforestation is less than area of forest land proposed to be diverted?: Not Applicable
- (iii). Reason for not providing Non-Forest Land: Not Applicable

Additional information Details

Documents		
S.No	Documents	Remarks
1		Administrative and Financial Sanction
2		Cooperative chart showing statement of both alignment or alternate site
3		Certificate from the DM that no alternative suitable non-forest land
4		Bar Chart With Index
5		Undertaking by the User Agency to bear the cost of Road Side/Gap Filling Plantation
6		Certificate of felling minimum trees during the project work
7		NOC from local Gram Sabhas
8		Geologist Report
9		Task Force Report
10		Item wise details of works
11		Certificate by user agency for complying the condition imposed in Manak Shartain
12		Certificate by user agency for complying the condition imposed in geologist report/Task Force
13		Undertaking regarding no animal will be effected adversely by the project
14		Undertaking to provide alternative fuel wood, kerosene or LPG to labours
15		A Short Narrative and Importance of the Project
16		Preliminary Joint Inspection Report
17		Land schedule
18		Category wise land length
19		Objection removal letter no 603/36c dated 27-03-2017
20		Objection removed by letter no 1513/36C dated 04-06-2019
21		Cost of the forest land and lease rent certificate
22		Road Side/Gap Filling Plantation Estimate
23		Certificate work has not been started reg.
24		Estimate of 100 trees plantation by DFO (less than 1.0 ha. Cases)
25		Details of the trees with their scientific name in RF, Civil Soyam, Van panchayat, Private Notified land
26		Felling of Oak trees (If involves, inspection report of the concerning CF has to be provided)
27		Certificate of felling minimum trees during the project work
28		Muck disposal scheme
29		

		Whether project area is a part of National Park or sanctuary and airtal distance of the project from National Park or sanctuary signed by DFO
30		No violation has taken place, FC Act. 1980 reg
31		historical/monumental or religious place will be effected certificate reg
32		Check List Fact sheet
33		Bar Chart With Index
34		Reply of objection raised by DFO office v/de letter No Memo/ 12-1(2) dated 13-09-2019
35		Preliminary Joint Inspection Report
36		Benefited villagers/families/population certificate
37		Undertaking of payment of NPV S. court increases the rates of NPV
38		Undertaking of user agency to bear the cost for demarcation work
39		Form Part-I

Print page

अधिकासी अभियन्ता
प्रान्तीय खण्ड लो०नि०वि०
रानीखेत *Bhau*

PART-II

11260/2015

(To be filled by the concerned Deputy Conservator of Forest)

State Serial No. of proposal : UK-0243/2016

1. Location of the project/Scheme : Uttarakhand

- (i) State / Union Territory : Uttarakhand
- (ii) District : Almora
- (iii) Forest Division : Almora
- (iv) Area of forest land proposed for diversion (in ha.) : 0.963
- (v) Category : Road

2. Legal status of forest land proposed for diversion :

S. No.	Division	Forest Land(ha.)	Legal Status
1	Almora	0.198	Revenue Forest

Division 1. : Almora

3. District wise area to be diverted in the division :

S. No.	District	Area(ha.)
1	Almora	0.963

4. Details of Vegetation available in the forest land proposed for diversion :

(i) Density of vegetation

S. No.	Area(in ha.)	Density	Eco-Class
1	0.963	0.3	Eco 5

(ii) Species-wise local/scientific names and girth-wise enumeration of trees at FRL :

S. No.	Scientific Name	Local Name	(0-30)cm.	(31-60)cm.	(61-90)cm.	(91-120)cm.	(121-150)cm.	(>150)cm.
1	Pinus roxburghii	cheer	0	0	232	6	0	0
2	Bombax Ceiba	semal	0	0	3	0	0	1

5. Working plan prescription for the forest land proposed for diversion : NO

6. Brief note on vulnerability of the forest area to erosion : there is no possibility on soil erosion.

7. Approximate distance of the proposed site for diversion from boundary of forest(in km.) : 5

8. Significance of the forest land proposed for diversion from wildlife point of view :

- (i). Details of wildlife present in and around the forest land proposed for diversion : no wildlife exits in the area
- (ii).

Whether forms part of national park, wildlife sanctuary, biosphere reserve, tiger reserve, elephant corridor, wildlife migration corridor etc. : No

(iii). Whether the forest land proposed for diversion is located within eco-sensitive zone(ESZ) of the Protected Area notified under Wildlife(Protection) Act, 1972 (Note: In case, ESZ of a Protected Area is not notified, then, 10kms distance from boundary of the Protected Area should be treated as ESZ): No

(iv). Whether any national park, wildlife sanctuary, biosphere reserve, tiger reserve, elephant corridor, wildlife migration corridor etc., is located within 1 Km. from boundary of the forest land proposed for diversion : No

(v). Whether any rare/endangered/unique species of flora and fauna found in the area : No

9.

Details of any protected archaeological/heritage site/defence establishment or any other important monument located in the area, if any :

(i). Whether any protected archaeological/heritage site/defence establishment or any other important monument is located in the area : No

10. Comment as to the reasonability of the extent of the forest land proposed for diversion :

(i). Whether the requirement of forest land as proposed by the user agency is unavoidable and bare minimum for the project : Yes

11. Details of violation(s), if any ,committed :

(i). Whether any work in violation of the Act or guidelines issued under the Act has been carried out : No

12. Whether work in violation is still in progres(Yes/No) : No Data

13. Details of compensatory afforestation scheme :

(i). Patch wise details for Degraded Area (To be earmarked by DFO)

(i). Total Financial Outlay for C.A(lacs):

Patch Wise Details						
S.no	Patch No.	Area(ha.)	Name of PF/RF	Range	Compartment No	Uploaded KML file of patch
NO Data						

(ii). Copy of CA scheme details: NA

(iii). Scanned copy of the Geo-referenced map of the forest land proposed for C.A. prepared by using DGPS or Total Station:



(iv). Copy of Survey of India Toposheet indicating boundary of forest land proposed for C.A.:




Additional information Details :

S. No.	Documents	Remarks
1		land schedule
2		famaily details
3		sanyukt nirikshan report
4		baar chart
5		npv report
6		prarup 3

14. District Profile :



S.no	District Name	Geographical area of the district (in ha.)	Forest area of the district (in ha.)	Total forest area diverted since 1980 (in ha.)	No. of Approved Cases	Forest Land including penal C.A. (in ha.)	Progress of compensatory afforestation as on (date)	A) Forest land (in ha.)	B) Non-forest land (in ha.)
1	Almora	313900	236184.110	999.3279	551	1998.6386	07/01/2020	1342.642	0

15. Site inspection report of the DFO/CCF/Nodal Officer highlighting important facts pertaining to the forest land :

Division Name	Circle	Site inspected By	Whether site inspected	No. of times site visited	Site inspection report	Date of visit
Almora	North Kumaun	DFO	Yes	One		22/12/2019
	North Kumaun	CF	No		No Data	

(Specific recommendation of the DFO/CCF/Nodal Officer with (Part II, III & Part IV))

16. Specific recommendation of the DFO/CCF/Nodal Officer for acceptance or otherwise of the proposal with reason :

Division	Circle	Recommendation By	Recommendation	Reason	Letter	Whether CF agreed
Almora	North Kumaun	DFO	Recommended	the project will benefit 3 village 140 families and 1501 peoples.		
	North Kumaun	CF	Recommended	the project will benefit 3 village 140 families and 1501 peoples.		Yes

Print page

Mahesh
 प्रभागीय वनाधिकारी
 अल्मोड़ा वन प्रभाग अल्मोड़ा

भाग-III

भतरौजखान-निगराली-भिकियासैण मोटर मार्ग लम्बाई- 05.00 किमी०

(प्रस्ताव संख्या 11260/2015)

(सम्बन्धित वन संरक्षक द्वारा भरा जाना है)

14- स्थल, जहाँ की वन भूमि शामिल की गयी है क्या इसका सम्बन्धित वन संरक्षक ने निरीक्षण किया है? (हाँ/नहीं) यदि हाँ तो निरीक्षण की तारीख और किए गये प्रेक्षणों को, निरीक्षण नोट के रूप में संलग्न करें।	नहीं।
15- क्या सम्बन्धित वन संरक्षक भाग: ख में दी गयी सूचना और उप वन संरक्षक के सुझावों से सहमत है।	हाँ, सहमत।
16- प्रस्ताव की स्वीकृति या अन्यथा के बारे में सम्बन्धित वन संरक्षक की विस्तृत कारणों के साथ विशेष सिफारिशें।	जनहित में स्वीकृति हेतु संस्तुति की जाती है।

दिनांक:- 14.01.2020

स्थान:- अल्मोड़ा।

(प्रवीण कुमार)
वन संरक्षक
उत्तरी कुमाऊँ वृत्त, उत्तराखण्ड, अल्मोड़ा