


## प्रपत्र-26


परियोजना का नाम :- जनपद पिथौरागढ़ में प्रधानमंत्री ग्रामीण सड़क योजना के अन्तर्गत प्रस्तावित, डीडीहाट से पमस्यारी मोटर मार्ग (7.675 कि०मी०) नव निर्माण हेतु वन भूमि हस्तान्तरण प्रस्ताव।

**भूगर्भीय निरीक्षण आख्या**


उक्त परियोजना के अन्तर्गत डीडीहाट पमस्यारी मोटर मार्ग (7.675किमी०) हेतु सड़क समरेखण की भूगर्भीय निरीक्षण की आख्या संलग्न की गई है।

  
अपर सहायक अभियन्ता

ग्रामीण अभियन्त्रण सेवा विभाग,  
पी०आई०यू०- ११, पी०एम०जी०एस०वाई०  
डीडीहाट( पिथौरागढ़)

  
सहायक अभियन्ता

ग्रामीण अभियन्त्रण सेवा विभाग,  
पी०आई०यू०- ११, पी०एम०जी०एस०वाई०  
डीडीहाट( पिथौरागढ़)

  
अधिशाली अभियन्ता

ग्रामीण अभियन्त्रण सेवा विभाग,  
पी०आई०यू०- ११, पी०एम०जी०एस०वाई०  
डीडीहाट( पिथौरागढ़)

**Office of Empanelled Geologist**

पत्रांक 622/148व्यंक-साठ/13 दिनांक 15/05/2013

P.W.D. Uttarakhand

**Geological Investigation Report**

E.G. - Road / Bridge / Alignment

R.E.S., PIU -II, PMGSY, Didihat (Pithoragarh) - 3 / 2013

**Geological Assessment of the Alignment Corridor Proposed For -Didihat  
Market to Pamsyari Motor Road, Distt. Pithoragarh**

14 Dec. 2013

J.P. Madhwal  
Consultant Geologist  
Shantikunj, Lane-1,  
Nehrugram Road,  
Nathanpur, Dehradun  
Phone - 0135 - 6448774  
Mob - 9412965965  
Email - jpmadhwal@gmail.com

A- 2.28.3

**Geological Assessment of the Alignment Corridor**  
**Proposed For – Didihat Market to Pamsyari Motor Road,**  
**Distt. Pithoragarh**

J.P. Madhwal  
14/12/2013

**Introduction :-** The R.E.S., P.I.U.- II, PMGSY, Pithoragarh has proposed the construction of 7.675 Km. long motor road named Didihat Market to Pamsyari motor road under PMGSY Project on the request of the Executive Engineer, R.E.S., P.I.U.- II, PMGSY, Pithoragarh I carried out the geological assessment of the proposed alignment of the road in presence of the concerned J.E. and a person of MAGOT Engineering Consultants Pvt.Ltd., D.Dun on Dated 08/12/2013.

- 1. Location:-** The proposed alignment originates from Didihat motor road at Km. 2.000 as a Branch Road. Three H.P. Bend has been proposed for the said road.
- 2. Geological Assessment:-** Geologically the area of the proposed road is located in the inner lands of Kumaon Lesser Himalaya Belt which is mostly occupied by the rocks of Berinag and Gangolihat formation which is mostly occupied by Quartzite and massive limestone with inter beds of dolomite. These rocks are massive of thinly bedded, softly to very hard, compact and partially weathered in nature.

These prominent and one random joints set in addition to minor shear zone traverse these rocks and control the stability of the various slope facets of the alignment passes are inclined at moderate to steep angle and these are partially covered with the overburden material of varying thickness ranging from 0.5 m to 1.5 m thick. The rock mass exposed along the alignment corridor is mostly hard and its "Uniaxial Compressive Strength" has been estimated ranging between 50 M Pa to 100 M Pa (ISRM Manual Index). By and large the joints traversing the rock masses are widely spaced through except at places where the rocks is sheared and shattered. The values of the Rock Quality Designation (RQD) calculated at the site ranging between 81 percent to 100 percent suggests that the slope forming rock masses are less distressed in nature and decrease the risks of instability. All the joints planes of the rocks are rough to moderately smooth, tight and sometimes sealed with the secondary inclusion.

The details of the joints recorded at the site are given in the following table:-



S. No.	Feature	Dip angle	Azimuth
1	2	3	4
J <sub>1</sub>	(S <sub>0</sub> Bedding Joint)	60 <sup>0</sup>	N192
J <sub>2</sub>	(S <sub>1</sub> Foliation Joint)	35 <sup>0</sup>	N150
J <sub>3</sub>	(Random Joint Set)	70 <sup>0</sup>	N116
J <sub>4</sub>	(Sealed with Quartzite's)	50 <sup>0</sup>	N062

The overburden material exposed along the alignment corridor is comprised of the scanty rock fragments of various shapes and sizes embedded in the clay- silt matrix. This overburden material is naturally well compacted and dense in nature.

The slope forming overburden materials do not contain any soft/dispersive soils.

By and large the alignment slopes are stable and do not bear any signature of mass wasting/land sliding.

On the basis of the geological / geotechnical studies carried at the site and the facts mentioned above the following recommendations are being made for the construction of the proposed road.

### 3. Recommendation:-

- (i) The alignment some time traverses along/across minor fault zone which is geologically fragile and special attention needs to be given for stability of road where alignment crossing the Nalas or Gads or Local streams.
- (ii) The hill slope is another factor responsible for geological hazards; the road basically traverses the slope class 38<sup>0</sup> to 54<sup>0</sup> special attention needs to be given for stability where it is 48<sup>0</sup> to 60<sup>0</sup> in some parts.
- (iii) Form the road by half cut – half fill techniques and ensure the proper compaction of the fill material.
- (iv) Do not dispose the debris in hill side, dispose it in a safe zone.
- (v) Do not blast heavily on the rocks and blasting is restricted near the human settlement / public property.
- (vi) The road must have extra wide lined long drain with adequate cross drainage arrangement.

- (vii) The road must be formed shoulder to shoulder paved, this is so to check the water ingress into the sub surface material.
- (viii) Construct suitably designed retaining walls / Brest wall all along the road, it is essential for the overall stability of the hill slope.
- (ix) Construct Steel Girder Bridge Length 36.00 m at Km. 1.900.
- (x) Construct R.C.C. Bridge Length 10.00 m., 8.00 m., 15.00 m. at Km. 5.350, 6.150, 7.500.
- (xi) Construct Causeways at Km. 1.000 to 4.000 and 6.000 to 7.000.
- (xii) All the construction activity must be carried out as per the standards and norms following the IS codes prescribed for the similar civil construction in Himalayan Zone.

**4. Conclusion:-** On the basis of the geological / geotechnical studies carried at the site and with the above recommendations, the site was found geologically suitable for the construction of 7.675 Km. long motor road named Didihat Market to Pamsyari motor road, Distt. Pithoragarh, Uttrakhand.

महेश्वरी यादव

Assistant Engineer  
Rural Engineering Service Deptt  
P.O. - J.P.M.G.S.Y.  
Didihat (Pithoragarh)

(J.P. Madhwal)  
Consultant Geologist

(J.P. Madhwal)  
M.Sc. (Geology)  
Consultant Geologist

भूवैज्ञानिक