

(117)

## FORM - A

Form for seeking prior approval of Central Government under section 2 of the Forest(Conservation) Act, 1980 for  
Diversion of fresh forest area

### PART - I

(To be filled up by User Agency)

#### A. General Details

##### A- 1. Project Details

(i). Proposal No. : FP/JH/RAIL/54648/2020

(ii). Name of Project for which Forest Land is required : Dedicated Freight Corridor

(iii). Short narrative of the proposal and Project/scheme for which the forest land is required :  
Dedicated Freight Corridor Corporation of India Limited (DFCCIL) is a Special Purpose Vehicle set up under the administration contract of Ministry of Railways to undertake & development, mobilization of financial resources and construction, maintenance and operation of the Dedicated Freight Corridor

(iv). State : Jharkhand

(v). Category of the Proposal : Railway

(vi). Shape of forest land proposed to be diverted : Linear

(vii). Estimated cost of the Project(Rupees in lacs) : 612200

(viii). Area of forest land proposed for diversion(in ha.): 1.7587

(ix). Non-forest land required for this project(in ha.): 11.9313

(x). Total period for which the forest land is proposed to be diverted(in years): 100

##### A- 2. Details of User Agency

(i). Name : DFCCIL

(ii). Address1 : Dedicated Freight Corridor Corporation of India Limited 3rd Floor, DCOS Building E-W Metro, Central Park Depot, Sector-1, Bidhannagar, Salt Lake, Kolkata, West Bengal 700064

(iii). Address2 : NIL

(iv). State : West Bengal

(v). District : Kolkata

(vi). Pin : 700064

*Sourav Chandra*  
**SOURAV CHANDRA**  
**I.F.S.**  
Divisional Forest Officer  
Hazaribag East Forest Division

GENERAL MANAGER / Co-ordination  
डेडीकेटेड फ्रीट कोरिडोर कॉर्पोरेशन ऑफ इंडिया लि.  
Dedicated Freight Corridor Corporation of India Limited  
भारत सरकार (रेल मंत्रालय) का उपक्रम  
A Govt. of India Ministry of Railways Undertaking  
कोलकाता / KOLKATA

(vii). Landmark : Opposite ILS hospital

(viii). Email address : dfcc.kolkata@gmail.com

(ix). Landline Telephone No. : 33-23973938

(x). Fax No. : 33-23973938

(xi). Mobile No. : 9007041120

(xii). Website (if any) : www.dfccil.org

(xiii). Legal status of User Agency : Central Government

A-  
3. Details of Person Making Application

(i). First Name: Ajay

(ii). Middle Name: NIL

(iii). Last Name: Kumar

(iv). Gender: Male

(v). Designation: General Manager/Coordination

(vi). Address 1: Dedicated Freight Corridor Corporation of India Limited 3rd Floor, DCOS Building E-W Metro, Central Park Depot, Sector-1, Bidhannagar, Salt Lake, Kolkata, West Bengal 700064

(vii). Address 2: NIL

(viii). State: West Bengal

(ix). District: Kolkata

(x). Tehsil: kolkata

(xi). Pin: 700064

(xii). Landmark: Opposite ILS hospital

(xiii). Email Address: dfcc.kolkata@gmail.com


(xiv). Landline Telephone No.: 33-23973938

(xv). Fax No.: NIL

(xvi). Mobile No.: 9330026661

*Soumay Chandra*  
**SOMAY CHANDRA**  
**I.F.S**  
Divisional Forest Officer  
Hazaribag East Forest Division

महाप्रबंधक / समन्वय  
GENERAL MANAGER / Co-ordination  
डिडीकेचिडी फ्रीट कोर्पोरेशन लिमिटेड  
Dedicated Freight Corridor Corporation of India Limited  
भारत सरकार (रेल मंत्रालय) का उपक्रम  
A Govt. of India (Ministry of Railways) Enterprise  
कोलकाता / KOLKATA

(xvii). Copy of documents in support of the competence/authority of the person making this application to make application on behalf of the User Agency: 

## B. Details of land required for the Project

B- Details of proposal seeking prior approval of Central Government under the Act for  
1. diversion of forest land for the Project already submitted in the past

List of proposal submitted in Past							
S.no	Proposal Status.	Proposal No.	Moef File No.	Area Proposed for Diversion(Ha.)	Area Diverted(Ha.)	Date of In-Principle Approval	Date of Final Approval
NIL							

B-  
2. Details of forest land proposed to be diverted

### B-2.1 Details of Divisions involved

Details of Divisions involved			
S.no	Division Name	Forest Land(ha.)	Non-Forest Land(ha.)
1.	Hazaribagh East	1.7587	11.9313
Total		1.7587	11.9313

### B-2.2 Details of Districts involved

District wise breakup			
S.no	District Name	Forest Land(ha.)	Non-Forest Land(ha.)
1.	Giridih	1.7587	11.9313
Total		1.7587	11.9313

### B-2.3 Village wise breakup

Villages wise breakup			
S.no	Village	Forest Land(ha.)	Non-Forest Land(ha.)
1	Saiya Khurd	1.7587	11.9313
Total		1.7587	11.9313




### B-2.4 Component wise breakup

Component wise breakup			
S.no	Component	Forest Land(ha.)	Non-Forest Land(ha.)
1	Plot no.53 for Yard and 54 for Stn. Bldgs & Qtrs.	1.7587	11.9313
Total		1.7587	11.9313


C. Maps of forest land proposed to be diverted

*Sourav Chandra*  
**SOURAV CHANDRA**  
I.F.S.  
Divisional Forest Officer  
Hazaribagh East Forest Division  
Joint Manager / Co-ordination  
Dedicated Freight Corridor Corporation of India Limited  
भारत सरकार (रेल मंत्रालय) का उपक्रम  
A Govt. of India (Ministry of Railways) Enterprise  
GID-001, KOLKATA



Division 1. : Hazaribagh East		
(i). Area of forest land proposed to be diverted(in ha.) : 1.7587		
(ii). Nature of the Project: Linear		
(b). No. of Segments : One		
Segment wise details		
Segments	Segment Area(in ha.)	Kml File of Segments (To view KML file on google the same may be downloaded and then open if in google earth install in your computer).
1.	1.7587	 <a href="#">View File</a>
(iii). Copy of Survey of India Toposheet indicating boundary of forest land proposed to be diverted: 		
(iv). Scanned copy of the Geo-referenced map of the forest land proposed to be diverted prepared by using GPS or Total Station: 		

**D. Justification for locating the Project in forest land and details of alternatives examined:**

- (i). Copy of note containing justification for locating the Project in forest land: 
- (ii). Whether a copy of map indicating location of alternative examine is required to be provided:  
No
- (a). Reason for not providing such map: There is no alternative possible

**E. Employment likely to be generated**

- (i). Whether the Project is likely to generate employment?: Yes
- (ii). Permanent/Regular Employment(Number of persons): 932
- (iii). Temporary Employment(Number of person-days): 1000000

**F. Displacement of People due to the Project, if any**

- (i). Whether Project involves displacement?: No

**G. Details of Cost-Benefit analysis for the Project**

- (i). Whether the Project requires Cost-Benefit analysis?: No

**H. Status of Environmental Clearance**

  
**SOURAV CHANDRA**  
**I.F.S**  
 Divisional Forest Officer  
 Hazaribag East Forest Division

महाप्रबंधक / समन्वय  
 GENERAL MANAGER / Co-ordination  
 डेपुटी सचिव फॉर फॉरेस्ट डिवीजन आर फॉर डेपुटी सचिव  
 Def. forest Div. Hazaribag East Forest Division  
 A Govt. of India  
 जलवायु विभाग / Climate Change

(i). Whether the Project requires Clearance under the Environment (Protection) Act 1986? : No

I. Status of Wildlife Clearance

(i). Whether the Project or a part thereof is located in any Protected Area or their Eco sensitive zone? : No

J. Applicability of special provisions governing Scheduled Areas

(i). Whether the Project or a part thereof is located in a Scheduled Area? : No

K. Status of settlement of rights under the Forest Rights Act, 2006 on the forest land proposed to be diverted

(i). Whether the process for settlement of Rights under the Forest Rights Acts 2006 on the forest land proposed to be diverted has been completed? : No










L. Details of land identified for Compensatory Afforestation

(i). Whether non-forest or Revenue forest land is required to be provided by User Agency?: Not Applicable

(ii). Whether the area of non-forest land or Revenue forest land required to be provided by User Agency for raising Compensatory Afforestation is less than area of forest land proposed to be diverted? : Not Applicable



























(iii). Reason for not providing Non-Forest Land: Not Applicable

Additional information Details

Documents		
S.No	Documents	Remarks
1		Land schedule of Forest Land
2		Land Plan of Sariya Khurd village
3		Application for forest Proposal
4		R&R plan
5		EIA report
6		Undertaking regarding fulfillment of Laws and Orders of GOI
7		Undertaking for payment of cost of CA
8		Undertaking for payment of Net Present Value (NPV)
9		Undertaking for payment of additional Net Present Value (NPV)

*S. Chandra*  
**SOURAV CHANDRA**  
 I.E.S.  
 Divisional Forest Officer  
 Hazaribag East Forest Division








महाप्रबंधक / समन्वय  
 GENERAL MANAGER / Co-ordination  
 भारतीय रेलवे कॉर्पोरेशन लि.  
 Indian Railways Corporation of India Limited  
 (रेल मंत्रालय) का उपक्रम  
 (Ministry of Railways) Enterprises  
 कोलकाता / KOLKATA

10		Undertaking for minimum use of forest land
11		Undertaking of comparative statement of alternative alignments
12		ROR
13		Linear plan of DFC alignment
14		Typical cross section view of DFC alignment
15		Project approval
16		FRA certificate
17		Letter submitted to Dist. Magistrate for NOC under FRA 2006
18		Undertaking for non violation of Forest conservation act 1980
19		Certificate regarding monuments and structure of archaeological importance
20		Certificate regarding Eco sensitive zone and protected area
21		Tree Enumeration
22		letter of compliance of online observations
23		authenticated land schedule (ROR ) of Sariya Khurd
24		authenticated land schedule (ROR ) of Entire project under Giridih District
25		Highlighted Sariya Khurd village on toposheet
26		GPS Coordinates
27		Acknowledgement slip receiving from DC/Giridih and DFO/HZB/EAST Office.
28		letter of 5 points compliance
29		Reply to DFO letter no. 71 dtd.04.01.2021
30		Cost Benefit analysis
31		Geo reference Boundary Map in Shape file
32		DGPS map for compensatory afforestation land
33		Letter of FRA
34		Reply of letter no.755 dtd.10.03.2021 with joint tree enumeration list with inspection by forest Department
35		Reply to the observation letter no.1128 dated

*S. Chand*  
**SUDAN CHANDRA**  
**F.S**  
 Divisional Forest Officer  
 Hazaribag East Forest Division



111

		31.05.2021, submission of FRA
36		Reply of DFO letter no.2110 dtd 21.08.2021
37		Compliance of DFO observation dated 03.09.2021
38		Approved yard plan of New Keshwari crossing station
39		Abstract of Total nos. of trees involved in this proposal
40		Form A duly filled up with details of the proposal
41		DGPS map of CA land for forest proposal of 1.7587 Ha
42		Forwarding letter of reply to DFO letter no.2595, dated 01.10.2021

Print page

  
11.10.2021

महाप्रबंधक / समन्वय  
GENERAL MANAGER / Co-ordination  
डिडीफ्रेड फ्रेट कोरिडोर कॉर्पोरेशन ऑफ इंडिया लि.  
Dedicated Freight Corridor Corporation of India Limited  
भारत सरकार (रेल मंत्रालय) का उपक्रम  
A Govt. of India (Ministry of Railways) Enterprises  
कोलकाता / KOLKATA

  
**SOURAV CHANDRA**  
I.F.S  
Divisional Forest Officer  
Hazariabag East Forest Division