

ENUMERATION LIST OF TREE SPECIES OF GOVERNMENT LAND/AREAS FALLING WITHIN THE STRETCH OF LAND FROM Km. 17+870 TO Km. 19+125 OF MANGAN TO CHUNGTHANG ROAD  
(Chungthang RevenueBlock)

SL NO.	PLOT NO.	NAME OF THE LAND OWNER	Total Acquisition Area in Ha	Total Plot area in Ha.	SPECIES	Shrubs/Herbs/Ferns & Fernallies/Bamboo/Cane/Fodder Plants	Girth Class in (ft)									
							<1'6"	1'6"-1'11"	2'-2'11"	3'-3'11"	4'-4'11"	5'-5'11"	6'-6'11"	7'-7'11"	8'-8'11"	Total
1.	922	KHAASMAL	0.4701		Uttis			30	15	20						65
					Malata			4	1	1					6	
					Siris			3	1						4	
								37	17	21					75	

ENUMERATION LIST OF TREE SPECIES OF GOVERNMENT LAND/AREAS FALLING WITHIN THE STRETCH OF LAND FROM Km. 17+870 TO Km. 19+125 OF MANGAN TO CHUNGTHANG ROAD  
(Chungthang RevenueBlock)

SL NO.	PLOT NO.	NAME OF THE LAND OWNER	Total Acquisition Area in Ha	Total Plot area in Ha.	SPECIES	Shrubs/Herbs/Ferns & Fern allies/Bamboo/Cane/Fodder Plants	Girth Class in (ft)									
							<1'6"	1'6"-1'11"	2'-2'11"	3'-3'11"	4'-4'11"	5'-5'11"	6'-6'11"	7'-7'11"	8'-8'11"	Total
2.	930	KHASMAL	0.1095		Uttis			4	2	4						10
								4	2	4						10

*[Signature]*  
Director Forest Officer  
North Territorial Division  
Forest & Environment Department

*[Signature]*  
Pema R. Bhutia  
RANGE OFFICER  
Chungthang (T) Range  
FEWMD, Govt. of Sikkim

*[Signature]*  
(Vibhav Srivastava)  
Major  
Officer Commanding  
86 RCC (GREF)

ENUMERATION LIST OF TREE SPECIES OF GOVERNMENT LAND/AREAS FALLING WITHIN THE STRETCH OF LAND FROM Km. 17+870 TO Km. 19+125 OF MANGAN TO CHUNGTHANG ROAD  
(Chungthang RevenueBlock)

SL NO.	PLOT NO.	NAME OF THE LAND OWNER	Total Acquisition Area in Ha	Total Plot area in Ha.	SPECIES	Shrubs/Herbs/Ferns & Fern allies/Bamboo/Cane/Fodder Plants	Girth Class in (ft)									Total
							<1'6"	1'6"-1'11"	2'-2'11"	3'-3'11"	4'-4'11"	5'-5'11"	6'-6'11"	7'-7'11"	8'-8'11"	
5.	1588	KHASMAL	0.3000		Uttis				20	12	10					42
					Dhuppi					5						5
					Amliso				20	17	10					47

ENUMERATION LIST OF TREE SPECIES OF GOVERNMENT LAND/AREAS FALLING WITHIN THE STRETCH OF LAND FROM Km. 17+870 TO Km. 19+125 OF MANGAN TO CHUNGTHANG ROAD  
(Chungthang RevenueBlock)

SL NO.	PLOT NO.	NAME OF THE LAND OWNER	Total Acquisition Area in Ha	Total Plot area in Ha.	SPECIES	Shrubs/Herbs/Ferns & Fern allies/Bamboo/Cane/Fodder Plants	Girth Class in (ft)									Total
							<1'6"	1'6"-1'11"	2'-2'11"	3'-3'11"	4'-4'11"	5'-5'11"	6'-6'11"	7'-7'11"	8'-8'11"	
6.	1592	KHASMAL	0.3410		Uttis				20	15	10					45
					Siris				3	3						6
					Malato				3	1						4
					Okhar				1	3						4
									27	22	10					59

Divisional Forest Officer  
North Territorial Division  
Forest & Environment Department

Pema R. Bhutia  
RANGE OFFICER  
Chungthang (T) Range  
FFWMD, Govt. of Sikkim

(Vaibhav Srivastava)  
Major  
Officer Commanding  
86 RCC (GREF)


ENUMERATION LIST OF TREE SPECIES OF GOVERNMENT LAND/AREAS FALLING WITHIN THE STRETCH OF LAND FROM Km. 17+870 TO Km. 19+125 OF MANGAN TO CHUNGTHANG ROAD  
(Chungthang Revenue Block)


SL NO.	PLOT NO.	NAME OF THE LAND OWNER	Total Acquisition Area in Ha	Total Plot area in Ha.	SPECIES	Shrubs/Herbs/Ferns & Fern allies/Bamboo/Cane/Fodder Plants	Girth Class in (ft)									Total
							<1'6"	1'6"-1'11"	2'-2'11"	3'-3'11"	4'-4'11"	5'-5'11"	6'-6'11"	7'-7'11"	8'-8'11"	
7.	1600	KHASMAL	0.2410		Uttis				10	10						20
									10	10						20

ENUMERATION LIST OF TREE SPECIES OF GOVERNMENT LAND/AREAS FALLING WITHIN THE STRETCH OF LAND FROM Km. 17+870 TO Km. 19+125 OF MANGAN TO CHUNGTHANG ROAD  
(Chungthang Revenue Block)

SL NO.	PLOT NO.	NAME OF THE LAND OWNER	Total Acquisition Area in Ha	Total Plot area in Ha.	SPECIES	Shrubs/Herbs/Ferns & Fern allies/Bamboo/Cane/Fodder Plants	Girth Class in (ft)									Total
							<1'6"	1'6"-1'11"	2'-2'11"	3'-3'11"	4'-4'11"	5'-5'11"	6'-6'11"	7'-7'11"	8'-8'11"	
8.	1582	KHASMAL	0.0588		Uttis				30	12						42
									30	12						42

  
Pema R. Bhutia  
Range Officer  
Chungthang (T) Range  
FEWMD, Govt. of Sikkim

  
Pema R. Bhutia  
Range Officer  
Chungthang (T) Range  
FEWMD, Govt. of Sikkim

  
(Vaibhav Srivastava)  
Major  
Officer Commanding  
86 RCC (GREF)

ENUMERATION LIST OF TREE SPECIES OF GOVERNMENT LAND/AREAS FALLING WITHIN THE STRETCH OF LAND FROM Km. 17+870 TO Km. 19+125 OF MANGAN TO CHUNGTHANG ROAD  
(Chungthang RevenueBlock)

SL NO.	PLOT NO.	NAME OF THE LAND OWNER	Total Acquisition Area in Ha	Total Plot area in Ha.	SPECIES	Shrubs/Herbs/Ferns & Fern allies/ Bamboo/Cane/Fodder Plants	Girth Class in (ft)										
							<1'6"	1'6"-1'11"	2'-2'11"	3'-3'11"	4'-4'11"	5'-5'11"	6'-6'11"	7'-7'11"	8'-8'11"	Total	
9.	1544	KHASMAL	0.0207		Uttis				5	8							13
									5	8							13

ENUMERATION LIST OF TREE SPECIES OF GOVERNMENT LAND/AREAS FALLING WITHIN THE STRETCH OF LAND FROM Km. 17+870 TO Km. 19+125 OF MANGAN TO CHUNGTHANG ROAD  
(Chungthang RevenueBlock)

SL NO.	PLOT NO.	NAME OF THE LAND OWNER	Total Acquisition Area in Ha	Total Plot area in Ha.	SPECIES	Shrubs/Herbs/Ferns & Fern allies/ Bamboo/Cane/Fodder Plants	Girth Class in (ft)									
							<1'6"	1'6"-1'11"	2'-2'11"	3'-3'11"	4'-4'11"	5'-5'11"	6'-6'11"	7'-7'11"	8'-8'11"	Total
10.	1578	KHASMAL	0.0201		Uttis			10	6							16
								10	6							16

*[Signature]*  
Divisional Forest Officer  
North Territorial Division  
Forest & Environment Department

*[Signature]*  
Pema R. Bhutia  
RANGE OFFICER  
Chungthang (T) Range  
FEWMD, Govt. of Sikkim

*[Signature]*  
(Vaibhav Srivastava)  
Major  
Officer Commanding  
86 RCC (GREF)

ENUMERATION LIST OF TREE SPECIES OF GOVERNMENT LAND/AREAS FALLING WITHIN THE STRETCH OF LAND FROM Km. 17+870 TO Km. 19+125 OF MANGAN TO CHUNGTHANG ROAD  
(Chungthang Revenue Block)

SL NO.	PLOT NO.	NAME OF THE LAND OWNER	Total Acquisition Area in Ha	Total Plot area in Ha.	SPECIES	Shrubs/Herbs/Ferns & Fern allies/Bamboo/Cane/Fodder Plants	Girth Class in (ft)									Total
							<1'6"	1'6"-1'11"	2'-2'11"	3'-3'11"	4'-4'11"	5'-5'11"	6'-6'11"	7'-7'11"	8'-8'11"	
11.	1547	KHASHMAL	0.0114		Uttis				12	5						17
									12	5						17

ENUMERATION LIST OF TREE SPECIES OF GOVERNMENT LAND/AREAS FALLING WITHIN THE STRETCH OF LAND FROM Km. 17+870 TO Km. 19+125 OF MANGAN TO CHUNGTHANG ROAD  
(Chungthang Revenue Block)

SL NO.	PLOT NO.	NAME OF THE LAND OWNER	Total Acquisition Area in Ha	Total Plot area in Ha.	SPECIES	Shrubs/Herbs/Ferns & Fern allies/Bamboo/Cane/Fodder Plants	Girth Class in (ft)									Total
							<1'6"	1'6"-1'11"	2'-2'11"	3'-3'11"	4'-4'11"	5'-5'11"	6'-6'11"	7'-7'11"	8'-8'11"	
12.	1549	KHASHMAL	0.0133		Uttis				10							10
									10							10

*[Signature]*  
 Divisional Forest Officer  
 Waste Territorial Division  
 Forest & Environment Department

*[Signature]*  
**Pema R. Bhatia**  
 RANGE OFFICER  
 Chungthang (T) Range  
 FEWMD, Govt. of Sikkim

*[Signature]*  
 (Vaibhav Srivastava)  
 Major  
 Officer Commanding  
 86 RCC (GREF)



ENUMERATION LIST OF TREE SPECIES OF GOVERNMENT LAND/AREAS FALLING WITHIN THE STRETCH OF LAND FROM Km. 17+870 TO Km. 19+125 OF MANGAN TO CHUNGTHANG ROAD  
(Chungthang RevenueBlock)

Chunguang Revenue Office

SL NO.	PLOT NO.	NAME OF THE LAND OWNER	Total Acquisition Area in Ha	Total Plot area in Ha.	SPECIES	Shrubs/Herbs/Ferns & Fern allies/Bamboo/Cane/Fodder Plants	Girth Class in (ft)									Total
							<1'6"	1'6"-1'11"	2'-2'11"	3'-3'11"	4'-4'11"	5'-5'11"	6'-6'11"	7'-7'11"	8'-8'11"	
13.	1526	KHASMAL	0.0080		Uttis				5							5
									5							5

ENUMERATION LIST OF TREE SPECIES OF GOVERNMENT LAND/AREAS FALLING WITHIN THE STRETCH OF LAND FROM Km. 17+870 TO Km. 19+125 OF MANGAN TO CHUNGTHANG ROAD  
(Chungthang RevenueBlock)

SL NO.	PLOT NO.	NAME OF THE LAND OWNER	Total Acquisition Area in Ha	Total Plot area in Ha.	SPECIES	Shrubs/Herbs/Ferns & Fern allies/Bamboo/Cane/Foodder Plants	Girth Class in (ft)										Total
							<1'6"	1'6"-1'11"	2'-2'11"	3'-3'11"	4'-4'11"	5'-5'11"	6'-6'11"	7'-7'11"	8'-8'11"		
14.	1556	KHASMAL	0.0764		Uttis			30	15								45
					Siris				5								5
								30	20								50

*[Signature]*  
Divisional Forest Officer  
North Territorial Division  
Forest & Environment Department

*[Signature]*  
Pema R. Bhutia  
RANGE OFFICER  
Chungthang (T) Range  
FEWMD, Govt. of Sikkim

*[Signature]*  
(Vaibhav Srivastava)  
Major  
Officer Commanding  
86 RCC (GRFF)

ENUMERATION LIST OF TREE SPECIES OF GOVERNMENT LAND/AREAS FALLING WITHIN THE STRETCH OF LAND FROM Km. 17+870 TO Km. 19+125 OF MANGAN TO CHUNGTHANG ROAD  
(Chungthang RevenueBlock)

SL NO.	PLOT NO.	NAME OF THE LAND OWNER	Total Acquisition Area in Ha	Total Plot area in Ha.	SPECIES	Shrubs/Herbs/Ferns & Fern allies/Bamboo/Cane/Fodder Plants	Girth Class in (ft)									
							<1'6"	1'6"-1'11"	2'-2'11"	3'-3'11"	4'-4'11"	5'-5'11"	6'-6'11"	7'-7'11"	8'-8'11"	Total
15.	1472	KHASMAL	0.0027		Uttis				8							8
									8							8

ENUMERATION LIST OF TREE SPECIES OF GOVERNMENT LAND/AREAS FALLING WITHIN THE STRETCH OF LAND FROM Km. 17+870 TO Km. 19+125 OF MANGAN TO CHUNGTHANG ROAD  
(Chungthang RevenueBlock)

SL NO.	PLOT NO.	NAME OF THE LAND OWNER	Total Acquisition Area in Ha	Total Plot area in Ha.	SPECIES	Shrubs/Herbs/Ferns & Fern allies/Bamboo/Cane/Fodder Plants	Girth Class in (ft)									
							<1'6"	1'6"-1'11"	2'-2'11"	3'-3'11"	4'-4'11"	5'-5'11"	6'-6'11"	7'-7'11"	8'-8'11"	Total
16.	1096	KHASMAL	0.0894		Uttis				28	10	10					48
									28	10	10					48

*[Signature]*  
Divisional Forest Officer  
Mongan Territorial Division  
Forest & Environment Department

*[Signature]*  
Pema B. Bhutia  
RANGE OFFICER  
Chungthang (T) Range  
FEWMD, Govt. of Sikkim

*[Signature]*  
(Vaidhyanav Srivastava)  
Major  
Officer Commanding  
86 RCC (GREF)


ENUMERATION LIST OF TREE SPECIES OF GOVERNMENT LAND/AREAS FALLING WITHIN THE STRETCH OF LAND FROM Km. 17+870 TO Km. 19+125 OF MANGAN TO CHUNGTHANG ROAD  
(Chungthang Revenue Block)


SL NO.	PLOT NO.	NAME OF THE LAND OWNER	Total Acquisition Area in Ha	Total Plot area in Ha.	SPECIES	Shrubs/Herbs/Ferns & Fern allies/Bamboo/Cane/Fooder Plants	Girth Class in (ft)									Total
							<1'6"	1'6"-1'11"	2'-2'11"	3'-3'11"	4'-4'11"	5'-5'11"	6'-6'11"	7'-7'11"	8'-8'11"	
17.	1134	KHASHMAL	0.2735		Uttis				47	25	18					90
					Dhuppi					10						10
									47	35	18					100

ENUMERATION LIST OF TREE SPECIES OF GOVERNMENT LAND/AREAS FALLING WITHIN THE STRETCH OF LAND FROM Km. 17+870 TO Km. 19+125 OF MANGAN TO CHUNGTHANG ROAD  
(Chungthang Revenue Block)

SL NO.	PLOT NO.	NAME OF THE LAND OWNER	Total Acquisition Area in Ha	Total Plot area in Ha.	SPECIES	Shrubs/Herbs/Ferns & Fern allies/Bamboo/Cane/Fooder Plants	Girth Class in (ft)									Total
							<1'6"	1'6"-1'11"	2'-2'11"	3'-3'11"	4'-4'11"	5'-5'11"	6'-6'11"	7'-7'11"	8'-8'11"	
18.	1142	KHASHMAL	0.0281		Uttis				10	12						22
									10	12						22

  
Divisional Forest Officer  
North Territorial Division  
Forest & Environment Department

  
Pema R. Bhutia  
RANGE OFFICER  
Chungthang (T) Range  
FEWMD, Govt. of Sikkim

  
(Vaibhav Srivastava)  
Major  
Officer Commanding  
86 RCC (GREF)




ENUMERATION LIST OF TREE SPECIES OF GOVERNMENT LAND/AREAS FALLING WITHIN THE STRETCH OF LAND FROM Km. 17+870 TO Km. 19+125 OF MANGAN TO CHUNGTHANG ROAD  
(Chungthang RevenueBlock)


SL NO.	PLOT NO.	NAME OF THE LAND OWNER	Total Acquisition Area in Ha	Total Plot area in Ha.	SPECIES	Shrubs/Herbs/Ferns & Fern allies/Bamboo/Cane/Fodder Plants	Girth Class in (ft)									
							<1'6"	1'6"-1'11"	2'-2'11"	3'-3'11"	4'-4'11"	5'-5'11"	6'-6'11"	7'-7'11"	8'-8'11"	Total
19.	1149	KHASMAL	0.0299		Uttis			12	8	5						25
								12	8	5						25

ENUMERATION LIST OF TREE SPECIES OF GOVERNMENT LAND/AREAS FALLING WITHIN THE STRETCH OF LAND FROM Km. 17+870 TO Km. 19+125 OF MANGAN TO CHUNGTHANG ROAD  
(Chungthang RevenueBlock)

SL NO.	PLOT NO.	NAME OF THE LAND OWNER	Total Acquisition Area in Ha	Total Plot area in Ha.	SPECIES	Shrubs/Herbs/Ferns & Fern allies/Bamboo/Cane/Fodder Plants	Girth Class in (ft)										Total
							<1'6"	1'6"-1'11"	2'-2'11"	3'-3'11"	4'-4'11"	5'-5'11"	6'-6'11"	7'-7'11"	8'-8'11"		
20.	1130	KHASMAL	0.0943		Uttis			25	12	8						45	
								25	12	8						45	

  
Divisional Forest Officer  
North Territorial Division  
Forest & Environment Department

  
Pema R. Bhutia  
RANGE OFFICER  
Chungthang (T) Range  
FEWMD, Govt. of Sikkim

  
(Vaibhav Srivastava)  
Major  
Officer Commanding  
86 RCC (GREF)

ENUMERATION LIST OF TREE SPECIES OF GOVERNMENT LAND/AREAS FALLING WITHIN THE STRETCH OF LAND FROM Km. 17+870 TO Km. 19+125 OF MANGAN TO CHUNGTHANG ROAD  
(Chungthang RevenueBlock)

SL NO.	PLOT NO.	NAME OF THE LAND OWNER	Total Acquisition Area in Ha	Total Plot area in Ha.	SPECIES	Shrubs/Herbs/Ferns & Fern allies/Bamboo/Cane/Fodder Plants	Girth Class in (ft)									Total
							<1'6"	1'6"-1'11"	2'-2'11"	3'-3'11"	4'-4'11"	5'-5'11"	6'-6'11"	7'-7'11"	8'-8'11"	
21.	1126	KHASMAL	0.0247		Uttis				5	8						13
									5	8						13

ENUMERATION LIST OF TREE SPECIES OF GOVERNMENT LAND/AREAS FALLING WITHIN THE STRETCH OF LAND FROM Km. 17+870 TO Km. 19+125 OF MANGAN TO CHUNGTHANG ROAD  
(Chungthang RevenueBlock)

SL NO.	PLOT NO.	NAME OF THE LAND OWNER	Total Acquisition Area in Ha	Total Plot area in Ha.	SPECIES	Shrubs/Herbs/Ferns & Fern allies/Bamboo/Cane/Fodder Plants	Girth Class in (ft)									Total
							<1'6"	1'6"-1'11"	2'-2'11"	3'-3'11"	4'-4'11"	5'-5'11"	6'-6'11"	7'-7'11"	8'-8'11"	
22.	1474	KHASMAL	0.1000		Uttis				21	10						31
									21	10						31

*[Signature]*  
Divisional Forest Officer  
North Territorial Division  
Forest & Environment Department

*[Signature]*  
Pema R. Bhutia  
RANGE OFFICER  
Chungthang (T) Division  
FEWMD, Govt. of Sikkim

*[Signature]*  
(Vaibhav Srivastava)  
Major  
Officer Commanding  
86 RCC (GREF)

ENUMERATION LIST OF TREE SPECIES OF GOVERNMENT LAND/AREAS FALLING WITHIN THE STRETCH OF LAND FROM Km. 17+870 TO Km. 19+125 OF MANGAN TO CHUNGTHANG ROAD  
(Chungthang RevenueBlock)

(Chunguang Revenue Office)																
SL NO.	PLOT NO.	NAME OF THE LAND OWNER	Total Acquisition Area in Ha	Total Plot area in Ha.	SPECIES	Shrubs/Herbs/Ferns & Fern allies/Bamboo/Cane/Fodder Plants	Girth Class in (ft)									
							<1'6"	1'6"-1'11"	2'-2'11"	3'-3'11"	4'-4'11"	5'-5'11"	6'-6'11"	7'-7'11"	8'-8'11"	Total
23.	1301	KHASMAL	0.9340		Uttis			47	20	10						77
					Dhuppi				18						18	
					Siris				12						12	
									59	38	10				107	

ENUMERATION LIST OF TREE SPECIES OF GOVERNMENT LAND/AREAS FALLING WITHIN THE STRETCH OF LAND FROM Km. 17+870 TO Km. 19+125 OF MANGAN TO CHUNGTHANG ROAD  
(Chungthang RevenueBlock)

SL NO.	PLOT NO.	NAME OF THE LAND OWNER	Total Acquisition Area in Ha	Total Plot area in Ha.	SPECIES	Shrubs/Herbs/Ferns & Fern allies/Bamboo/Cane/Foodder Plants	Girth Class in (ft)										Total
							<1'6"	1'6"-1'11"	2'-2'11"	3'-3'11"	4'-4'11"	5'-5'11"	6'-6'11"	7'-7'11"	8'-8'11"		
24.	1342	KHASMAL	1.2200		Uttis			51	28	15						94	
					Dhuppi				12							12	
									51	40	15					106	

*[Signature]*  
Divisional Forest Officer  
North Territorial Division  
Forest & Environment Department

*[Signature]*  
Pema R. Bhutia  
RANGE OFFICER  
Chungthang (T) Range  
Forest & Environment Department


*[Signature]*  
(Vaibhav Srivastava)  
Major  
Officer Commanding  
86 RCC (GREF)


ENUMERATION LIST OF TREE SPECIES OF GOVERNMENT LAND/AREAS FALLING WITHIN THE STRETCH OF LAND FROM Km. 17+870 TO Km. 19+125 OF MANGAN TO CHUNGTHANG ROAD  
(Chungthang RevenueBlock)


SL NO.	PLOT NO.	NAME OF THE LAND OWNER	Total Acquisition Area in Ha	Total Plot area in Ha.	SPECIES	Shrubs/Herbs/Ferns & Fern allies/Bamboo/Cane/Fodder Plants	Girth Class in (ft)									Total
							<1'6"	1'6"-1'11"	2'-2'11"	3'-3'11"	4'-4'11"	5'-5'11"	6'-6'11"	7'-7'11"	8'-8'11"	
25.	1472	KHASMAL	0.2000		Uttis				25	12						37
									25	12						37

ENUMERATION LIST OF TREE SPECIES OF GOVERNMENT LAND/AREAS FALLING WITHIN THE STRETCH OF LAND FROM Km. 17+870 TO Km. 19+125 OF MANGAN TO CHUNGTHANG ROAD  
(Chungthang RevenueBlock)

SL NO.	PLOT NO.	NAME OF THE LAND OWNER	Total Acquisition Area in Ha	Total Plot area in Ha.	SPECIES	Shrubs/Herbs/Ferns & Fern allies/Bamboo/Cane/Fodder Plants	Girth Class in (ft)									Total
							<1'6"	1'6"-1'11"	2'-2'11"	3'-3'11"	4'-4'11"	5'-5'11"	6'-6'11"	7'-7'11"	8'-8'11"	
26.	1476	KHASMAL	0.1500		Uttis			48	18	10						76
					Dhuppi				12							12
								48	30	10						88

  
Divisional Forest Officer  
North Western Division  
Forest & Environment Department

  
Pema R. Bhutia  
RANGE OFFICER  
Chungthang (T) Division  
FEWMD, Govt. of Sikkim

  
(Vaibhav Srivastava)  
Major  
Officer Commanding  
86 RCC (GREF)

ENUMERATION LIST OF TREE SPECIES OF GOVERNMENT LAND/AREAS FALLING WITHIN THE STRETCH OF LAND FROM Km. 17+870 TO Km. 19+125 OF MANGAN TO CHUNGTHANG ROAD  
(Chungthang Revenue Block)

SL NO.	PLOT NO.	NAME OF THE LAND OWNER	Total Acquisition Area in Ha	Total Plot area in Ha.	SPECIES	Shrubs/Herbs/Ferns & Fern allies/Bamboo/Cane/Fodder Plants	Girth Class in (ft)									
							<1'6"	1'6"-1'11"	2'-2'11"	3'-3'11"	4'-4'11"	5'-5'11"	6'-6'11"	7'-7'11"	8'-8'11"	Total
27.	1487	KHASMAL	0.3440		Uttis			15	10							25
					Tarpin					8					8	
					Dhuppi				10						10	
								15	10	10	8				43	

ENUMERATION LIST OF TREE SPECIES OF GOVERNMENT LAND/AREAS FALLING WITHIN THE STRETCH OF LAND FROM Km. 17+870 TO Km. 19+125 OF MANGAN TO CHUNGTHANG ROAD  
(Chungthang Revenue Block)

SL NO.	PLOT NO.	NAME OF THE LAND OWNER	Total Acquisition Area in Ha	Total Plot area in Ha.	SPECIES	Shrubs/Herbs/Ferns & Fern allies/Bamboo/Cane/Fodder Plants	Girth Class in (ft)										
							<1'6"	1'6"-1'11"	2'-2'11"	3'-3'11"	4'-4'11"	5'-5'11"	6'-6'11"	7'-7'11"	8'-8'11"	Total	
28.	1385	KHASMAL	0.2460		Uttis				12	5							17
									12	5						17	

*[Signature]*  
Divisional Forest Officer  
North Territorial Division  
Forest & Environment Department

*[Signature]*  
Pema K. Bhutia  
RANGE OFFICER  
Chungthang (T) Range  
FEWMD, Govt. of Sikkim

*[Signature]*  
(Vaibhav Srivastava)  
Major  
Officer Commanding  
86 RCC (GREF)





ENUMERATION LIST OF TREE SPECIES OF GOVERNMENT LAND/AREAS FALLING WITHIN THE STRETCH OF LAND FROM Km. 17+870 TO Km. 19+125 OF MANGAN TO CHUNGTHANG ROAD  
(Chungthang RevenueBlock)


SL NO.	PLOT NO.	NAME OF THE LAND OWNER	Total Acquisition Area in Ha	Total Plot area in Ha.	SPECIES	Shrubs/Herbs/Ferns & Fern allies/Bamboo/Cane/Fodder Plants	Girth Class in (ft)									Total
							<1'6"	1'6"-1'11"	2'-2'11"	3'-3'11"	4'-4'11"	5'-5'11"	6'-6'11"	7'-7'11"	8'-8'11"	
29.	1387	KHASMAL	0.1720		Uttis				12	7	5					24
									12	7	5					24

ENUMERATION LIST OF TREE SPECIES OF GOVERNMENT LAND/AREAS FALLING WITHIN THE STRETCH OF LAND FROM Km. 17+870 TO Km. 19+125 OF MANGAN TO CHUNGTHANG ROAD  
(Chungthang RevenueBlock)

SL NO.	PLOT NO.	NAME OF THE LAND OWNER	Total Acquisition Area in Ha	Total Plot area in Ha.	SPECIES	Shrubs/Herbs/Ferns & Fern allies/Bamboo/Cane/Fodder Plants	Girth Class in (ft)									Total
							<1'6"	1'6"-1'11"	2'-2'11"	3'-3'11"	4'-4'11"	5'-5'11"	6'-6'11"	7'-7'11"	8'-8'11"	
30.	1409	KHASMAL	0.2580		Uttis				10	10						20
									10	10						20

  
Divisional Forest Officer  
North Himalayan Division  
Forest & Environment Department

  
Pema X. Bhutia  
RANGE OFFICER  
Chungthang (T) Range  
FEWMD, Govt. of Sikkim

  
(Vaibhav Srivastava)  
Major  
Officer Commanding  
86 RCC (GREF)

ENUMERATION LIST OF TREE SPECIES OF GOVERNMENT LAND/AREAS FALLING WITHIN THE STRETCH OF LAND FROM Km. 17+870 TO Km. 19+125 OF MANGAN TO CHUNGTHANG ROAD  
(Chungthang RevenueBlock)

SL NO.	PLOT NO.	NAME OF THE LAND OWNER	Total Acquisition Area in Ha	Total Plot area in Ha.	SPECIES	Shrubs/Herbs/Ferns & Fern allies/ Bamboo/Cane/Fodder Plants	Girth Class in (ft)									Total
							<1'6"	1'6"-1'11"	2'-2'11"	3'-3'11"	4'-4'11"	5'-5'11"	6'-6'11"	7'-7'11"	8'-8'11"	
31.	1394	KHASMAL	1.0170		Uttis			28	20	15					63	
								28	20	15					63	

ENUMERATION LIST OF TREE SPECIES OF GOVERNMENT LAND/AREAS FALLING WITHIN THE STRETCH OF LAND FROM Km. 17+870 TO Km. 19+125 OF MANGAN TO CHUNGTHANG ROAD  
(Chungthang RevenueBlock)

SL NO.	PLOT NO.	NAME OF THE LAND OWNER	Total Acquisition Area in Ha	Total Plot area in Ha.	SPECIES	Shrubs/Herbs/Ferns & Fern allies/Bamboo/Cane/Fodder Plants	Girth Class in (ft)									Total
							<1'6"	1'6"-1'11"	2'-2'11"	3'-3'11"	4'-4'11"	5'-5'11"	6'-6'11"	7'-7'11"	8'-8'11"	
32.	1276	KHASMAL	2.0560		Uttis			37	28	12						77
								37	28	12						77

*[Signature]*  
Divisional Forest Officer  
North Territorial Division  
Forest & Environment Department

*[Signature]*  
**Pema R. Bhutia**  
RANGE OFFICER  
Chungthang (T) Range  
FEWMD, Govt. of Sikkim

*[Signature]*  
(Vijayav Srivastava)  
Major  
Officer Commanding  
86 RCC (GREF)

ENUMERATION LIST OF TREE SPECIES OF GOVERNMENT LAND/AREAS FALLING WITHIN THE STRETCH OF LAND FROM Km. 17+870 TO Km. 19+125 OF MANGAN TO CHUNGTHANG ROAD  
(Chungthang RevenueBlock)

SL NO.	PLOT NO.	NAME OF THE LAND OWNER	Total Acquisition Area in Ha	Total Plot area in Ha.	SPECIES	Shrubs/Herbs/Ferns & Fern allies/Bamboo/Cane/Fodder Plants	Girth Class in (ft)										Total
							<1'6"	1'6"-1'11"	2'-2'11"	3'-3'11"	4'-4'11"	5'-5'11"	6'-6'11"	7'-7'11"	8'-8'11"		
33.	1473	KHASMAL	0.0580		Uttis			6	5								11
								6	5								11

ENUMERATION LIST OF TREE SPECIES OF GOVERNMENT LAND/AREAS FALLING WITHIN THE STRETCH OF LAND FROM Km. 17+870 TO Km. 19+125 OF MANGAN TO CHUNGTHANG ROAD  
(Chungthang RevenueBlock)

SL NO.	PLOT NO.	NAME OF THE LAND OWNER	Total Acquisition Area in Ha	Total Plot area in Ha.	SPECIES	Shrubs/Herbs/Ferns & Fern allies/Bamboo/Cane/Fodder Plants	Girth Class in (ft)										Total
							<1'6"	1'6"-1'11"	2'-2'11"	3'-3'11"	4'-4'11"	5'-5'11"	6'-6'11"	7'-7'11"	8'-8'11"		
34.	1475	KHAMMAL	0.0240		Uttis				6		3						9
								6		3					9		

*[Signature]*  
Divisional Officer  
Mahan Terrestrial Division  
Forest & Environment Department

*[Signature]*  
Pema R. Bhutia  
RANGE OFFICER  
Chungthang (T) Range  
FEWMD, Govt. of Sikkim

*[Signature]*  
(Vaibhav Srivastava)  
Major  
Officer Commanding  
86 RCC (GREF)

ENUMERATION LIST OF TREE SPECIES OF GOVERNMENT LAND/AREAS FALLING WITHIN THE STRETCH OF LAND FROM Km. 17+870 TO Km. 19+125 OF MANGAN TO CHUNGTHANG ROAD  
(Chungthang RevenueBlock)

SL NO.	PLOT NO.	NAME OF THE LAND OWNER	Total Acquisition Area in Ha	Total Plot area in Ha.	SPECIES	Shrubs/Herbs/Ferns & Fern allies/Bamboo/Cane/Fodder Plants	Girth Class in (ft)									Total
							<1'6"	1'6"-1'11"	2'-2'11"	3'-3'11"	4'-4'11"	5'-5'11"	6'-6'11"	7'-7'11"	8'-8'11"	
35.	1374	KHASMAL	0.2040		Uttis				35	21	5					61
									35	21	5					61

ENUMERATION LIST OF TREE SPECIES OF GOVERNMENT LAND/AREAS FALLING WITHIN THE STRETCH OF LAND FROM Km. 17+870 TO Km. 19+125 OF MANGAN TO CHUNGTHANG ROAD  
(Chungthang RevenueBlock)

SL NO.	PLOT NO.	NAME OF THE LAND OWNER	Total Acquisition Area in Ha	Total Plot area in Ha.	SPECIES	Shrubs/Herbs/Ferns & Fern allies/Bamboo/Cane/Fodder Plants	Girth Class in (ft)									Total
							<1'6"	1'6"-1'11"	2'-2'11"	3'-3'11"	4'-4'11"	5'-5'11"	6'-6'11"	7'-7'11"	8'-8'11"	
36.	1344	KHASMAL	0.0520		Uttis				18	5						23
									18	5						23

*[Signature]*  
Divisional Forest Officer  
North Territorial Division  
Forest & Environment Department

*[Signature]*  
**Pema R. Bhutia**  
RANGE OFFICER  
Chungthang (T) Range  
FEWMD, Govt. of Sikkim

*[Signature]*  
(Vaibhav Srivastava)  
Major  
Officer Commanding  
86 RCC (GREF)

ENUMERATION LIST OF TREE SPECIES OF GOVERNMENT LAND/AREAS FALLING WITHIN THE STRETCH OF LAND FROM Km. 17+870 TO Km. 19+125 OF MANGAN TO CHUNGTHANG ROAD  
(Chungthang RevenueBlock)

SL NO.	PLOT NO.	NAME OF THE LAND OWNER	Total Acquisition Area in Ha	Total Plot area in Ha.	SPECIES	Shrubs/Herbs/Ferns & Fern allies/Bamboo/Cane/Fodder Plants	Girth Class in (ft)									Total
							<1'6"	1'6"-1'11"	2'-2'11"	3'-3'11"	4'-4'11"	5'-5'11"	6'-6'11"	7'-7'11"	8'-8'11"	
37.	704	KHASMAL	0.2411		Uttis				14							14
									14							14

ENUMERATION LIST OF TREE SPECIES OF GOVERNMENT LAND/AREAS FALLING WITHIN THE STRETCH OF LAND FROM Km. 17+870 TO Km. 19+125 OF MANGAN TO CHUNGTHANG ROAD  
(Chungthang RevenueBlock)

SL NO.	PLOT NO.	NAME OF THE LAND OWNER	Total Acquisition Area in Ha	Total Plot area in Ha.	SPECIES	Shrubs/Herbs/Ferns & Fern allies/Bamboo/Cane/Fodder Plants	Girth Class in (ft)									Total
							<1'6"	1'6"-1'11"	2'-2'11"	3'-3'11"	4'-4'11"	5'-5'11"	6'-6'11"	7'-7'11"	8'-8'11"	
38.	734	KHASMAL	0.5212		Uttis				15							15
									15							15

*[Signature]*  
Divisional Engineer  
North Territorial Division  
Forest & Environment Department

*[Signature]*  
Pema R. Bhutia  
RANGE OFFICER  
Chungthang (T) Range  
FEWMD, Govt. of Sikkim

*[Signature]*  
(Vaibhav Srivastava)  
Major  
Officer Commanding  
86 RCC (GREF)



Abstract of the quantity of tree species of Government lands/areas falling within Diversion of 11.1521 ha for Widening Of existing Road (NH 310A) To NHDL Specification With Paved Shoulder From Mangan Of Design Km 0+000 to Chungthang Of Design Km 27+476 In Chungthang Forest Division

**ABSTRACT**


SL. NO.	PARTICULARS	QUANTITY (Nos.)	REMARKS
(a)	Total no. of shurbs/herbs/ferns & fern allies/bamboo/cane/fodder plants	NIL	All the tree species belonging to this category can be translocated.
(b)	Total no. of Poles ( below1'11")	3	All the tree species belonging to this category are proposed to be felled.
(c)	Total no. of Trees ( 2'-2'11")	922	All the tree species belonging to this category are proposed to be felled.
(d)	Total no. of Trees ( 3'-3'11")	525	All the tree species belonging to this category are proposed to be felled.
(e)	Total no. of Trees (4' - 4'11")	195	All the tree species belonging to this category are proposed to be felled.
(f)	Total no. of Trees (5' - 5'11")	8	All the tree species belonging to this category are proposed to be felled.

**TOTAL NO OF TREES/ POLES TO BE FELLED: 1653NOS**

  
Divisional Forest Officer  
North Territorial Division  
Forest & Environment Department

Enumeration List of Trees species of Government lands/areas falling within Diversion of 11.1521 ha for Widening Of Existing Road (NH 310A) To NHDL Specification With paved Shoulder From Mangan Of Design Km 0+000 to Chungthang Of Design Km 27+476 In Chungthang Forest Division

SPECIES (Local Name)	Botanical Name	Shrubs/Herbs/Ferns & Fern allies/ Bamboo/Cane/Fodder Plants	Girth Class in (ft)									Total
			<1'6"	1'6"-1'11"	2'-2'11"	3'-3'11"	4'-4'11"	5'-5'11"	6'-6'11"	7'-7'11"	8'-8'11"	
Uttis	<i>Alnus nepalensis</i>		-	-	800	420	160	-	-	-	-	1380
Tuni	<i>Toona ciliata</i>		-	-	6	-	2	-	-	-	-	8
Timbur			-	-	16	-	-	-	-	-	-	16
Tarpin			-	-	-	-	-	8	-	-	-	8
Siris	<i>Albizia lebbek</i>		-	-	18	9	-	-	-	-	-	27
Silli			-	-	30	-	-	-	-	-	-	30
Saur			-	-	3	2	4	-	-	-	-	9
Okhar	<i>Juglans regia</i>		-	-	7	4	2	-	-	-	-	13
Mauwa	<i>Engelhardtia spicata</i>		-	-	5	5	4	-	-	-	-	14
Maleto	<i>Macaranga nepalensis</i>		-	-	13	5	3	-	-	-	-	21
Dhuppi	<i>Cryptomeria japonica</i>		-	3	4	63	10	-	-	-	-	80
Amliso			-	-	20	17	10	-	-	-	-	47
Total			-	3	922	525	195	8	-	-	-	1653

  
 ASSISTANT CONSERVATOR OF FORESTS  
 SUB DIVISION MANGAN  
 NORTH TERRITORIAL DIVISION  
 FOREST & ENV. DEPARTMENT

  
 Divisional Forest Officer  
 North Territorial Division  
 Forest & Environment Department