

CHECK -LIST

DOCUMENTS/INFORMATION REQUIRED FOR PROPOSAL FOR DIVERSION OF FOREST LAND FOR NON FORESTRY USE UNDER FOREST (CONSERVATION) ACT,1980 FOR STAGE-1 APPROVALS: **Diversion of 0.7984 hect. forest land for mining lease for extraction of sand, stone and bajri in Son Khad Part-II at Kalswai in favour of Sh. Vinod Kumar S/o Sh. Swami Ram, Village Trambala, PO Longni, Tehsil Dharampur, Distt. Mandi, HP within jurisdiction of Joginder Nagar Forest Division, Distt. Mandi, HP (File No. FP/HP/MIN/129370/2021)**

S.N	Name of the Document(s)	Provided or Not	If not Provided Why?	Page Number
1	Documents/Information Required for All Proposals			
1	Check-list of the project proposal	Yes		1 - 5
2	Demand letter of the project authority/ applicant, if submitted	No		
2A	Main application form part-1 to V as prescribed in the Rules under the Forest (Conservation) Act,1980 (FCA) with all its columns duly filled up and signed by the competent authority with date, place and official seal. All the information in Part-1of Form-A including item-wise bread up of the forest area required must be given in the form itself by expanding the columns with complete address, email date, Place and seal. If(available)	Yes		6-12
3	Detailed note on the project for which diversion proposed .It must include the information regarding the number of villages and number of persons to be benefited from the project including employment generation.	Yes		13-14
4	Map of the project site/Forest area demanded clearly showing forest boundaries and adjoining areas with their land use in district colors in 1:50000 or any suitable scale on original Survey of India topo sheet. It the area is very small, in addition in above, an index map may be submitted showing forest boundaries and a location map on a larger scale with land use of the area required duly signed by DFO/CF concerned. Forest and non-forest areas to be shown in distinct colors.	Yes		15-16
5	Layout plan of the project site. In case of linear diversions of forest land. Linear map or a diagrammatic map of the project site should be enclosed.	NA		--
6	Statement showing the details of Forest area involved i.e. Survey No./Coupe No./Compartment No .etc .and item-wise break up of Forest area proposed for diversion duly signed by DFO (in the prescribed format).	Yes		17
7	Statement showing the details of non-forest area involved in the proposal (in the prescribed format).	Yes		18
8	Certificate from the Collector/Deputy Commissioner that no alternative suitable non-forest land is available for the project in question except in cases where the project is not proposed on the forest land and only right of way (ROW) is required.	Yes		19
9	Justification for locating the project in forest area to be submitted by the User Agency and countersigned by DFO.	Yes		20
10	Certificate for minimum use of forest land to be submitted by the user agency, giving details of the area and trees involved	Yes		21

	In the alternatives examined. And reasons for their rejection duly countersigned by DFO (in the prescribed format).			
11	Undertaking by the User Agency to bear the cost of compensatory afforestation duly countersigned by the DFO (in the prescribed format).	Yes		22
12	Undertaking by the User Agency to pay the Net Present Value (NPV) of the forest land involved duly countersigned by DFO (in the prescribed format).	Yes		23-24
13	A certificate from the competent authority in the State that all the forest rights under the Forest Rights Act, 2006 have been settled in respect of the forest area proposed for diversion, wherever applicable.	Yes(Under taking by U/A)		25
14	Species wise and girth class wise enumeration list and abstract of trees (abstract to be given at the end of the list) standing on the forest area in question neatly typed or computerized and duly signed by the DFO Wherever possible, English and botanical names of the vegetation should be mentioned.	Yes		26
15	Site inspection report of the forest area involved in the project proposal by the DFO concerned or higher level forest officer (in the prescribed format). However if the area involved is more than five ha or number of trees marked for filling is 200 or more, it should be inspected by the CF.	Yes		27
16	Details of non-Forest land. Degraded forest area identified for compensatory afforestation viz . Survey No./ Compartment No./Khasra No./Khatoni No., Village, Tehsil. District ,etc., along with map in appropriate scale showing the boundaries of adjoining forest areas with their use in distinct colors 9in the prescribed format).	Yes		28-30
17	Detailed scheme for compensatory afforestation on identified non-forest area/ degraded forest area at prevalent wage rates duly signed by the DFO and counter signed by the CF concerned. The CA scheme must include all the technical details, details of work schedule, total financial outlay and proposed monitoring mechanism (in the prescribed format).	Yes		31-32
18	Certificate from the DFO. That non-forest land/ forest land selected for compensatory afforestation is in a a compact block and contiguous to forest area or is in closed proximity of forest area and suitable raising plantation and from the management and protection point of view, and is free from all sorts of encumbrances and encroachments (in the prescribed format).	Yes		33
19	In case of violation of the provisions of the FCA,1980 or any other Forest Act, a detailed report on the violation to be submitted (in the prescribed format)	Yes		33A
20	Certificate from the Chief Secretary regarding non-forest land in the state for raising compensatory afforestation, wherever applicable.	NA		--
21	Approval of the proposal for which diversion of forest land is proposed by the competent authority of the concerned organizations.	Yes		34-38


22	In case of proposal which requires entry/exit through Protected Forest strips along roads/railway lines/canals , the following information/documents must be given: a) No objection Certificate (NOC) of the land owning agency i.e. NHAI/PWD, Railways or Canal/ Irrigation Department b) No Objection Certificate (NOC) in-principle approval for Change of Land Use from the Town and Country Planning/ local body any other competent authority.	N.A.		
II	Documents/Information Required for Proposals for Roads, Railway Lines, Canals and Transmission Lines			
23	The following information/documents must be given: a) Length and width of road/railway line/ canals/ transmission line passing through forest and non- forest area. b) In case of expansion of the already existing road/railway line/canal, linear plan clearly shoeing in distinct colors the already existing width of the proposed road/ railway line/canal to be expanded and the remaining width of the protect forest strip which would be left after expansion. c) In case of transmission line, the following details may also be given: i) Number of towers to be erected both in forest and non-forest area. ii) Width of the right of way for transmission line.	No		-
III	Documents/Information Required for Proposals for Hydro Electric Projects			
24	The following information/document must be given:			
	a) Component-wise Total Area Requirement.	No		
	b) Copy of Memorandum of Understanding	No		
	c) Copy of Techno-economic clearance	No		
	d) Copy of Implementation Agreement	No		
	e) NOC from Irrigation and Public Health Departments	No		
	f) NOC from Fisheries Department	No		
	g) Authorization to the applicant by Project the Authority.	No		
IV	Documents/Information Required for Proposals for Mining			
25	The following information/document must be given :- I New Proposals a) Certificate from the competent authority like District Mining Officer/Geologist, regarding nonavailability of the same mineral/ore in the nearly non-forest area. b) Estimated reserve of each mineral/ore in the forest area and non-forest area. c) Total area demanded and extent of forest area involved in the proposed mining lease shown in distinct colours on relevant maps d) Proposed period of mining lease. e) Minimum distance of the proposed site from Wildlife Sanctuary and National Park. f) A copy of the mining plan duly approved by IBM, Nagpur. g) Phased reclamation plan of the project area. h) Copy of lease deed/agreement entered into with the district authorities. i) The details of Safety Zone Area for the mining as per para 4.7 of the guidelines. The undertaking from the project	No No No No Yes Yes No No No		39 40-108

	authority to bear the cost of fencing of safety zone area and afforestation over one and half times of degraded forest area. The details of safety zone to be ascertained by the competent authority viz. Indian Bureau of Mines/ Deptt., of Geology and Mining of the State Government.			
V	Documents/Information Required for Proposals for Retails outlets of Oil Companies			
26	<p>The following information/documents must be given:</p> <ol style="list-style-type: none"> Copy of the letter of intent issued by the oil Company. Site selection certificate as per Govt. of India guidelines. The DFO should certify the distance between two retail outlets on either side of the outlet in question Layout plan showing dimensions of proposed approach road for entry and exit with clear area calculations. The area calculations for the curves should invariably be given in the layout plan NOC from NHAI/PWD/Urban or local Body NOC from Town and Country Planning/local body . 	N.A.		
	<p>I New Proposals</p> <ol style="list-style-type: none"> Certificate from the competent authority like District Mining Officer/Geologist, regarding non-availability of the same mineral/ore in a nearby non-forest are. Complete details of existing or proposed leases in that particular forest area with their present status should be indicated on survey of India Topo- sheet in appropriate scale. Estimated reserve of each mineral/ore in the forest area and non-forest area Total area demanded and extent of forest area involved in the proposed mining lease shown in distinct colors on relevant maps. Proposed period of mining lease Minimum distance of the proposed site from a Wildlife Sanctuary or a National Park A copy of the mining plan duly approved by the State Mining Department enclosed Phased reclamation plan of the project area Copy of lease deed/agreement entered into with the district authorities The details of the Safety zone area for mining as per para 4.7 of the guidelines. An undertaking from project authority to bear the cost of fencing of safety zone area and afforestation over one and a half times of degraded forest area. The details of safety zone to be ascertained by the competent authority viz. Indian Bureau of Mines/ Deptt. Of Geology and Mining of the state Government . <p>II) In case of Renewal of Mining Lease</p> <ol style="list-style-type: none"> A brief profile of the lessee/ company should be submitted giving details of Certificate by the User Agency to the effect that no High Tension line is passing above the proposed site duly countersigned by the DFO A Certificate by the User Agency to the effect that no LP Gas godown is located near the proposed site, duly countersigned by DFO 	N.A.		
27	Status of clearance under the Environment (Protection) Act, 1986. Wherever it is required a copy of the same/ an	NA		

5

	undertaking (along with a copy of the application) that the User Agency has applied for environment clearance.			
28	NOC of the State Pollution Control Board for establishment of the project, wherever required.	NA		
29	For the proposals involving diversion of forest land where construction of buildings is proposed, the built-up area and raw materials to be used should be clearly mentioned.	N.A.		
30	Detailed scheme for rehabilitation of the project affected persons, wherever required.	N.A.		
31	Detailed Catchment Area Treatment Plan, wherever required. The CAT Plan should be prepared on the basis of actual survey of area and its classification in various categories requiring different engineering. Afforestation and other treatments in a phased manner .	N.A.		
32	Detailed Reclamation Plan, wherever required. It should be realistic, exhaustive and complete in all respects along with relevant maps in distinct colors. It should also include the details of back fillings, afforestation and execution of such works, wherever required.	No		
33	Cost benefit analysis as per the guidelines issued under Forest (Conservation) Act, 1980 in prescribed format, wherever required.	No		
34	Any other information/documents attached. Please specify.			
	i) Joint Inspection report	Yes	41-44	41-44
	ii) Calculation sheet of NPV	Yes	45	45
	iii) NOC from HP Jal Shakti Vibhag	Yes	46	46
	iv) NOC from Gram Panchayat	Yes	47	47
	v) Certificate reg. 500 Meters distance as per requirement of SEAC	Yes	48-51	48-51
	vi) Revenue Papers.	Yes	52-55	52-55

Date: 96/03/2022
Place: J/Nagar


 Divisional Forests Officer
 Forest Division, Joginder Nagar.
 Joginder Nagar Forest Division
 Office Seal.....
 Joginder Nagar (H.P.)

6

Project Title: Mining Lease of Sh. Vinod Kumar, auctioned area for extraction of minor minerals like sand, stone and bajri from river bed of Son Khad in Distt. Mandi, Under The Provision Of Forest Conservation Act.1980.

Proposal No.:- FP/HP/Min/129370/2021

FORM 'A'

Form for seeking prior approval under section 2 for the proposals by the State Government and other authorities.

PART-1

(TO BE FILLED UP BY USER AGENCY)

Sr. No.			
1.		Project details	
	(i)	Short narrative of the proposal and Project/Scheme for which the forest land is required.	The forest land is required for Diversion of 0.7984 ha. of Forest Land for Mining Lease of Sh. Vinod Kumar, auctioned area for extraction of minor minerals like sand, stone and bajri from river bed of Son Khad in Distt. Mandi Detail attached page <u>13</u> .
	(ii)	Map showing the required forest land, boundary of adjoining forest on a 1:50,000 scale map	The contour map on 1:50000 scale showing the required forest area, boundary of adjoining forests is attached as page <u>15</u> .
	(iii)	Cost of Project.	Estimated cost for construction of this project will be approximately Rs. 94 Lacs
	(iv)	Justification for locating the project in forest area.	Detail attached page <u>20</u> .
	(v)	Cost benefit analysis (to be enclosed)	Detail attached page _____
	(vi)	Employment likely to be generated.	About 4967 man days will be generated directly as a result of construction activity of the Project. Besides, due to increased economic activity in the area, many indirect opportunities of employment.
2.		Purpose wise break up of total land required.	The item wise breakup of required forest area 0.7984 ha. Attached at page no. <u>16A</u>
3.		Details of displacement of people due to the project, if any	No displacement of people is involved.
	(i)	Number of families,	Not applicable
	(ii)	Number of scheduled castes/scheduled tribe families.	Not applicable
	(iii)	Rehabilitation plan (to be enclosed)	Not applicable
4.		Whether clearance under Environment (Protection) Act, 1986 required?	Not required.

7

5.		Undertaking to bear the cost of raising and maintenance of compensatory afforestation / additional compensatory afforestation as well as cost of protection and regeneration of Safety Zone, etc. as per the scheme prepared by the State Government (undertaking to be enclosed)	Undertaking attached.
6.		Detail of certificate / Documents enclosed as required under the instruction	1. Demand letter of the project authority. 2. Detailed project note.
			3. KH.No. Wise Detail of forest and Non Forest Land
			4. Index Map
			5. Joint inspection report.
			6. Detail of non forest area involved in the proposal
			7. Justification For Locating The Project In Forest Area
			8. Certificate Regarding Minimum Use Of Forest Land
			9. Undertaking regarding Payment of cost of CA.
			10. Undertaking regarding Payment of Cost Of NPV.



Authorized Signatory

Countersigned by:-

Divisional Forest Officer
Jogindernagar Forest Division,

8

Full Title of the Project:: Diversion of 0.7984 ha. forest land for mining lease for extraction of Sand, Stone and Bajari in Son Khad Part-II at Kalswai, Tehsil Dharampur, Distt. Mandi, HP in favour of Sh. Vinod Kumar S/o Sh. Swami Ram, village Trambala, PO Longni, Tehsil Dharampur, Distt. Mandi, HP, within the jurisdiction of Joginder Nagar Forest Division,, Distt. Mandi, HP.

PART-II

(To be filled by the concerned Deputy Conservatory of Forests)
State Serial No. of Proposal. EP/HP/MIN/125979/2021.

S.NO	FORM - 'A'	PART-II
7.	Location of the Project/scheme	
	(i) State/Union Territory	H.P.
	(ii) District	MANDI
	(iii) Forest Division	JOGINDR NAGAR
	(iv) Area of Forest land proposed for diversion (in hac.)	0.7984 Hac.
	(v) Legal status of the forest.	Unclassified forest
	(vi) Density of vegetation.	0 (Open forest)
	(vii) Species-wise (Scientific names) and diameter class-wise enumeration of tress to be enclosed. In case of irrigation/ hydel projects, enumeration at FRL, FRL-2 meter and FRL-4 meter also to be enclosed.	Nil- Attached Page- 26.
	(viii) Brief note on vulnerability of the forest area to erosion.	Less vulnerable.
	(ix) Approximate the distance of proposed site for diversion from the boundary of forests.	2.00 KM
	(x) Whether forms part of a nation park, wildlife sanctuary, biosphere reserve, tiger reserve, elephant corridor, etc. (if so, the details of the area, and comments of the Chief Wildlife Warden to be annexed).	No
	(xi) Whether any rare/endangered/unique species of flora and fauna found in the area-if so details thereof.	No
	(xii) Whether any protected archaeological/heritage site/ defence establishment or any other important monument is located in the area. If so, the details thereof with NOC from competent authority.	No
8	Whether the requirement of forest land as proposed by the user agency in col. 2 of part-1 is unavoidable and barest minimum for the project, if no, recommended area item-wise with detail of alternatives examined.	Yes
9.	Whether any work in violation of various Forest Acts has been carried out (Yes? No). If yes, details of the same including period of work done, action taken against the erring officials. Whether work done in violation is still in progress.	No

Divisional Forest Officer
Joginder Nagar Forest Division
Joginder Nagar (H.P.)

9

10.	Details of compensatory afforestation scheme:	
	(vi) Details of non-forest area/ degraded forest area identified for compensatory afforestation, its distance from adjoining forest , number of patches, size of each patch.	Enclosed (P- 28)
	(vii) Map showing non-forest/degraded forest area identified for compensatory afforestation and adjoining forest boundaries.	Enclosed (P-29-30)
	(viii) Detailed compensatory afforestation scheme including species to be planted, implementing agency, time schedule, cost structure, etc.	Enclosed (P-31-32)
	(ix) Total financial outlay for compensatory afforestation scheme.	Enclosed. (Rs. 5.60497 Lakh)
	(x) Certificate from competent authority regarding suitability of area identified for compensatory afforestation and from management point of view. (To be signed by the concerned italics Deputy Conservator of Forests.	Enclosed (P- 33)
11	Site inspection report of the DCF (to be enclosed) especially highlighting facts asked in col. 7 (xi ,xii), 8 and 9 above.	Enclosed (P- 27)
12	Division/ District profile:	
	(i) Geographical area of the division.	77201.14 Hec.
	(ii) Forest area of the division.	25775.87 Hec.
	(iii) Total Forest area diverted since 1980 with number of cases.	169.2452 Hec 75 cases
	(iv) Total compensatory afforestation stipulated in the district/ division since 1980 on	--
	(a) Forest land including penal compensatory afforestation.	334.7894 Hac.
	(b) Non Forest land.	--
	(v) Progress of compensatory afforestation as on (date) on 28-02-2022.	279.646 Hac.
	(a) Forest land.	279.646 Hac.
	(b) Non-Forest land.	----
13	Specific recommendations of the DCF for acceptance or otherwise of the proposal with reason.	The case for FCA for mining in Beas river bed is strictly recommended with a condition that user agency has to obey the rules and general conditions in addition to site specific conditions as specified by the joint inspection committee during joint inspection then, as per Himachal Pradesh Mines and Mineral (Development and Regulation) Act, 1957 and various latest notifications as well as guidelines of H.P. Mineral Policy for Regulation of Mines and Mineral from time to time so far till today.

Date: 26/03/2022
Place: Joginder Nagar.

Divisional Forest Officer,
Forest Division, Joginder Nagar,
Distt. Mandi, HP.
Joginder Nagar (H.P.)

10

Project Title: Mining Lease of Sh. Vinod Kumar, auctioned area for extraction of minor minerals like sand, stone and bajri from river bed of Son Khad in Distt. Mandi, Under The Provision Of Forest Conservation Act.1980.

Proposal No.:- FP/HP/Min/129370/2021

PART-III

(To be filled by the concerned Conservator of Forests)

Whether site, where the forest land involved is located has been inspected by concerned Conservator of Forests? If yes, the date of inspection and observations made in form of inspection note to be enclosed. **No**

Whether the concerned Conservator of Forest agrees with the information given in Part-B and the recommendations of Deputy Conservator of Forests. **Yes**

Specific recommendation of concerned Conservator of Forests for acceptance or otherwise of the proposal with detailed reasons. **Recommended as per 14. Site inspection/Jt inspection reports of Dfo Joginder Nagar**

Date 22/10/2022

Place Mandi

Signature
Chief Conservator of Forest (T)
Name of Official Seal
Mandi Forest Circle Mandi (H.P.)
Office Seal

Project Title: Mining Lease of Sh. Vinod Kumar, auctioned area for extraction of minor minerals like sand, stone and bajri from river bed of Son Khad in Distt. Mandi, Under The Provision Of Forest Conservation Act.1980.

Proposal No.:- FP/HP/Min/129370/2021

PART-IV

(To be filled in by the Nodal Officer or Principal Chief Conservator of Forests or Head of Forest Department)

Detailed opinion and specific recommendation of the State Forest Department for acceptance or otherwise of the proposal with remarks.

(While giving opinion., the adverse comments made by concerned Conservator of Forests or Deputy Conservator of Forests should be categorically reviewed and critically commented upon)

Date

Place

Signature
Name of Official
Office Seal

15 11 12

Project Title: Mining Lease of Sh. Vinod Kumar, auctioned area for extraction of minor minerals like sand, stone and bajri from river bed of Son Khad in Distt. Mandi, Under The Provision Of Forest Conservation Act.1980.

Proposal No.:- FP/HP/Min/129370/2021

PART-V

(To be filled in by the Secretary in charge of Forest Department or by any other authorized officer of the State Government not below the rank of an Under Secretary)

Recommendation of the State Government:-

(Adverse comments made by any officer or authority in Part-B or Part-C or Part-D above should be specifically commented upon)

Date _____
Place _____

Signature
Name of Official
Office Seal

13

PROJECT DETAIL


Name of Project:- Mining Lease of Sh. Vinod Kumar Auctioned Area for extraction of minor minerals like sand, stone and bajri from river bed of Son Khad.


There is proposal for river bed mining for stone, sand and bajri by the mining Deptt. H.P. through Mining Officer Distt. Mandi in river bed of Son Khad at Mauza Kalswai/95 Village Trembla, P.O. Longani Tehsil Dharampur, District Mandi H.P. Since the mining activities as proposed are the backbone of all construction and infrastructure projects as the raw material for construction is made available only from such mining. The sand and bajri extracted are in high demand in local market for real estate and infrastructure industry. Project will also provide employment to the local people.

Contiguous patches for sustainable mining are available in the river bed area under the ownership of HP Govt. and possession is under the Forest Department. As such the letter of Intent regarding auction of minor mineral quarries (Sand, Stone and Bajri) of Distt. Mandi on Khasra No. 1333 have been awarded for 15 years.

Date:- 05/11/2021

Place:- Dharampur




Divisional Forest Officer
Joginder Nagar Forest Division
Joginder Nagar (H.P.)

VILLAGES LIKELY TO BE BENEFITED DIRECTLY FROM THE
PROPOSAL

Name of Work: - Mining Lease of Sh. Vinod Kumar Auctioned Area for extraction of minor minerals like Sand, Stone and Bajri from river bed. of son khad.

Sr. No.	NAME OF VILLAGE	VILLAGE CODE	POPULATION
1	Kalswai	95	455

Signature

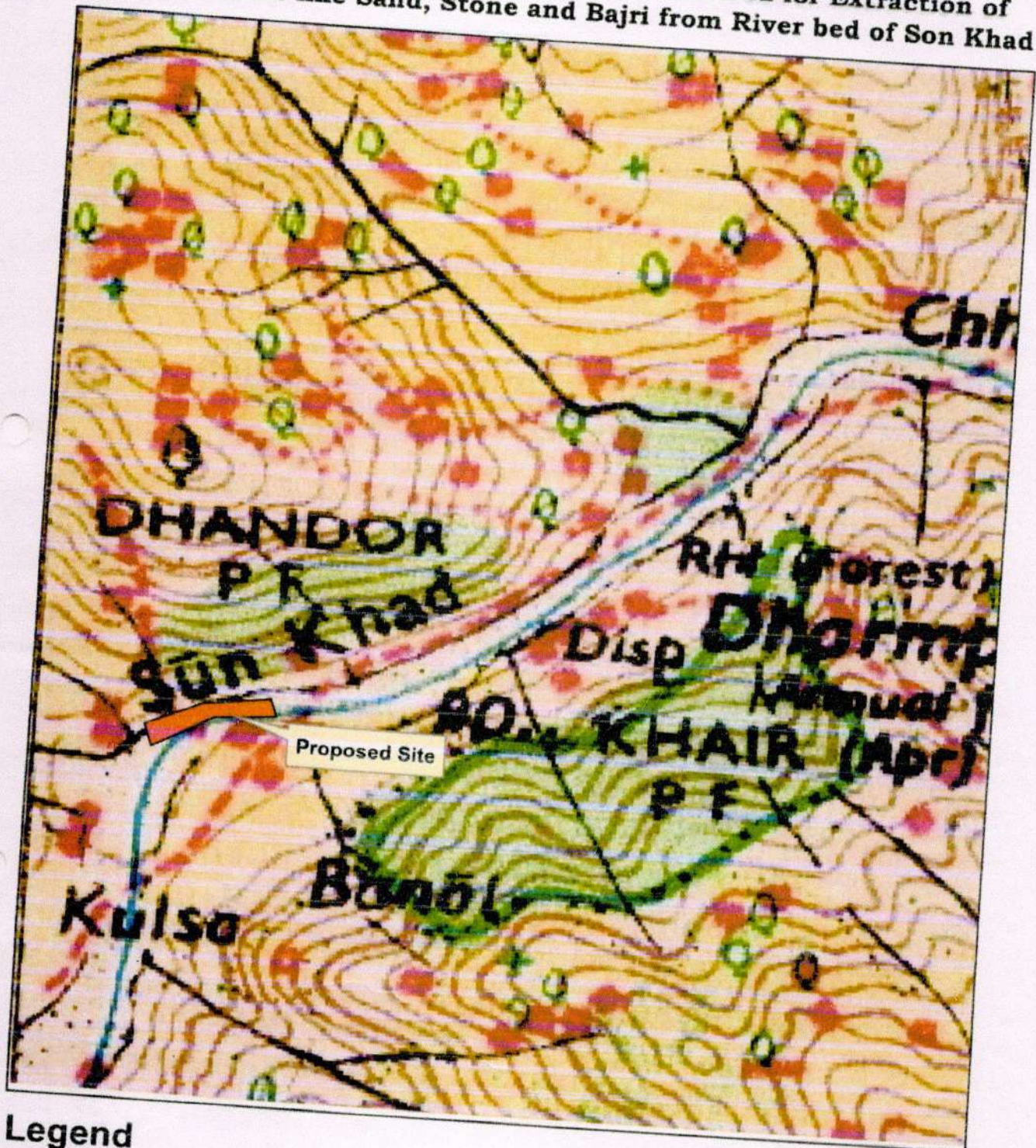
Seal

[Handwritten Signature]
12/3/21
[Purple Stamp]

(B) 17

Toposheet

Mining Lease of Sh. Vinod Kumar Auctioned Area for Extraction of
Minor Minerals like Sand, Stone and Bajri from River bed of Son Khad



Legend



Proposed Site

Toposheet No. 53A13

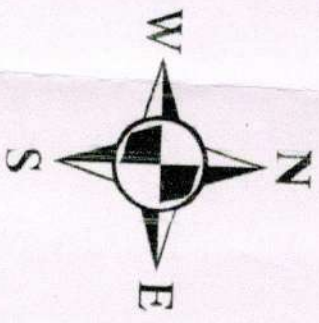
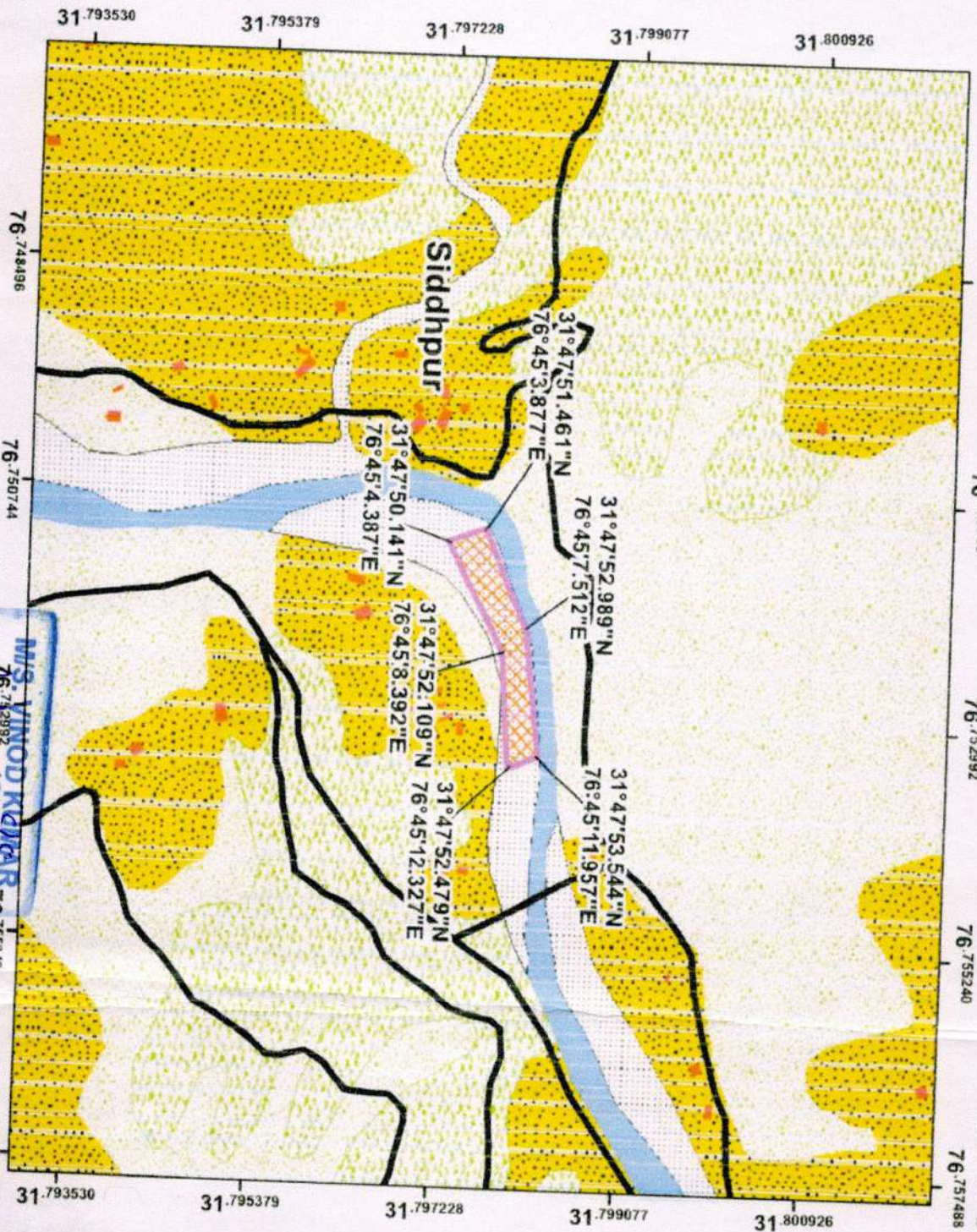
M/S. VINOD KUMAR
Vinod Kumar
Authorized Signatory

C/S

Divisional Forest Officer
Joginder Nagar Forest Division
Joginder Nagar (H.P.)

Digital Landuse Map of C/o Mining Lease of Sh. Vinod Kumar Auctioned Area for Extraction of minor minerals Like, Sand, Stone and Bajri from River Bed of Son Khad.

16/4



Legend

- Proposed Site
- Existing Road
- Builtup
- Open Land
- Private land
- Sand
- Shrub
- Water Body

M/S VINOD KUMAR
(OWNER)
Authorised Signatory
Joginder Nagar Forest Division
Joginder Nagar (H.P.)

Divisional Forest Officer
Joginder Nagar Forest Division
Joginder Nagar (H.P.)

Component Wise Breakup

Project Name:- Mining Lease of Sh. Vinod Kumar, auctioned area for extraction of minor minerals like sand, stone and bajri from river bed of Son Khad at mauja Kalswai Village Trembla P.O. Longani Tehsil Dharampur in Distt. Mandi.

Proposal No.:- FP/HP/Min/129370/2021

Sr. No.	Component	Forest Land (Ha.)	Non-Forest Land (Ha.)
1.	Collection of Sand, Stone and Bajri	0.7984	0
	Total	0.7984	0

M/S. VINOD KUMAR
(OWNER)
Authorised Signatory

9/5
Divisional Forest Officer
Joginder Nagar Forest Division
Joginder Nagar (H.P.)

PROJECT TITLE: Mining Lease of Sh. Vinod Kumar, auctioned area for extraction of minor minerals like sand, stone and bajri from river bed of Son Khad at mauja Kalswai Village Trembla P.O. Longani Tehsil Dharampur in Distt. Mandi.

Proposal No.:- FP/HP/Min/129370/2021

CHECK LIST :- 07

CHECK LIST :- 07					
<u>STATEMENT SHOWING DETAILS OF FOREST AREA PROPOSED FOR</u>					
<u>DIVERSION</u>					
Sr.No	District	Division	Khasra No./Survey of Compartment No. or K.M. Stone	Forest area proposed for diversion (Hectare)	Status of land as per revenue record
1	Mandi	Dharampur	1333	0.7984	Gair Mumkin Khad
Grand Total				0.7984	

Date:- 14/10/22
Place:- Dharmpur


M/S. VINOD KUMAR
(OWNER)
Authorised Signatory

Divisional Forest Officer
Joginder Nagar Forest Division
Joginder Nagar (H.P.)

PROJECT TITLE: Mining Lease of Sh. Vinod Kumar, auctioned area for extraction of minor minerals like sand, stone and bajri from river bed of Son Khad at mauja Kalswai Village Trembla P.O. Longani Tehsil Dharampur in Distt. Mandi.
 Proposal No.:- FP/HP/Min/129370/2021

CHECK LIST:-08						
STATEMENT SHOWING DETAILS OF Non-FOREST AREA PROPOSED FOR DIVERSION						
Sr.No	District	Division	Range/ Village/ Mohal	Khasra No./Survey of Compartment No. or K.M. Stone	Non-Forest area proposed for diversion (in Hectare)	Present land Use
1	Mandi	Dharampur	Nil	Nil	Nil	Nil
				Total	Nil	

Date 14/10/22
 Place Pharsand



Divisional Forest Officer
 Jogindernagar Forest Division
 Jnder Nagar (I.P.)

OFFICE OF THE DISTRICT COLLECTOR, MANDI DISTRICT, MANDI, H.P.


Dated:- 25.09.2021

Non Availability Certificate

In view of recommendation of Sub Divisional Officer (Civil) Dharampur, District Mandi H.P the non availability certificate of non forest land for the purpose of extraction of Sand, Stone and Bajri from river bed of Son Khad Part-II in Tehsil Dharampur in respect of following land is hereby issued:-


Sr.No	Name of Muhal	Khasra Numbers	Area in Hectare	Status of land
1	Kalswai/95	1333	00-79-84	Gair Mumkin Khad
		Total	00-79-84 Hectare	

It is certified that there is no non forest land available in above muhals namely Kalswai/95 for the said purpose.


District Collector,
Mandi District, Mandi H.P.
Dated:- 25-9-2021

Endst. No. 28721-22
Copy forwarded to:

- 1) The Sub Divisional Officer (Civil) Dharampur, District Mandi H.P. for information and necessary action.
- 2) M/S Vinod Kumar (Mining), Village Trambala, P.O. Longni, Tehsil Dharampur District Mandi H.P. for information and necessary action.


District Collector,
Mandi District, Mandi H.P.

20

Project Name:- Mining Lease of Sh. Vinod Kumar, auctioned area for extraction of minor minerals like sand, stone and bajri from river bed of Son Khad at mauja Kalswai Village Trembla P.O. Longani Tehsil Dharampur in Distt. Mandi.

Proposal No.:- FP/HP/Min/129370/2021

CHECK LIST SERIAL NUMBER:-10

JUSTIFICATION FOR LOCATING THE PROJECT IN FOREST AREA

It is certified that the **0.7984 hectares** of forest land is required for **Mining Lease of Sh. Vinod Kumar, auctioned area for extraction of minor minerals like sand, stone and bajri from river bed of Son Khad at mauja Kalswai Village Trembla P.O. Longani Tehsil Dharampur in Distt. Mandi.** The proposed mining of extraction of sand, stone and bajri from river bed of Son Khad is to be carried out in forest land because there is no non-forest land available. The said forest land is suitable for mining of extraction of Sand, Stone and Bajri.


Since the mining activities as proposed are the backbone of all construction and infrastructure projects as the raw material for construction is made available only from such mining. The sand and bajri industry project will also provide employment to the local people.

Contiguous patches for sustainable mining are available in the river bed area under the ownership of HP Govt. and possession of the Forest Department. As such the letter of intent (No.Udyog-Bhu(Khani-4)Laghu-611/2018-6717) Dated 29.09.2022 regarding the auction of minor mineral quarries (sand, stone & Bajri) of District Mandi on Khasra No. 1333. The area was awarded to the same for the lease period of 15 years.

Date:- 14/10/22

Place:- Dharampur




Divisional Forest Officer
Joginder Nagar Forest Division
Joginder Nagar (H.P.)

21

Project Name:- Mining Lease of Sh. Vinod Kumar, auctioned area for extraction of minor minerals like sand, stone and bajri from river bed of Son Khad at mauja Kalswai Village Trembla P.O. Longani Tehsil Dharampur in Distt. Mandi.

Proposal No.:- FP/HP/Min/129370/2021

CHECKLIST SERIAL NO-11
CERTIFICATE FOR MINIMUM USE OF FOREST LAND

This is to certify that forest land involved in the proposal for diversion of **0.7984 Hect.** for Proposed Mining Lease of Sh. Vinod Kumar, auctioned area for extraction of minor minerals like sand, stone and bajri from river bed of Son Khad in Distt. Mandi is unavoidable and barest minimum.

Date:- 14/10/22

Place:- Dharampur

CL

Divisional Forest Officer
Joginder Nagar Forest Division
Joginder Nagar (H.P.)

M/S. VINOD KUMAR
(OWNER)

Authorised Signatory

Project Name:- Mining Lease of Sh. Vinod Kumar, auctioned area for extraction of minor minerals like sand, stone and bajri from river bed of Son Khad at mauja Kalswai Village Trembla P.O. Longani Tehsil Dharampur in Distt. Mandi.

Proposal No.:- FP/HP/Min/129370/2021

CHECKLIST SERIAL NO-12
UNDERTAKING FOR PAYMENT OF COST OF COMPENSATORY
AFFORESTATION

I Vinod Kumar do hereby undertake to pay the entire amount of compensatory afforestation in lieu of the forest area **0.7984 hectares** of forest land diverted for proposed **Mining Lease of Sh. Vinod Kumar, auctioned area for extraction of minor minerals like sand, stone and bajri from river bed of Son Khad in Distt. Mandi** as per prevailing wage rates at the time of Stage-I approval.

Date:- 14/10/22

Place:- Dharampur

JS

Divisional Forest Officer
Joginder Nagar Forest Division
Joginder Nagar (H.P.)



23

Project Name:- Mining Lease of Sh. Vinod Kumar, auctioned area for extraction of minor minerals like sand, stone and bajri from river bed of Son Khad at mauja Kalswai Village Trembla P.O. Longani Tehsil Dharampur in Distt. Mandi.

Proposal No.:- FP/HP/Min/129370/2021

CHECKLIST SERIAL NO-13
UNDERTAKING FOR PAYMENT OF NET PRESENT VALUE OF
FOREST AREA

I Vinod Kumar has applied for the diversion of **0.7984 hectares** of forest land for proposed **Mining Lease of Sh. Vinod Kumar, auctioned area for extraction of minor minerals like sand, stone and bajri from river bed of Son Khad in Distt. Mandi.** I/We hereby undertake to pay the Net Present Value (NPV) of the forest land.

Date:- 14/6/22

Place:- Dharampur

9/5


Divisional Forest Officer
Joginder Nagar Forest Division
Joginder Nagar (H.P.)

M/S. VINOD KUMAR
(OWNER)

Authorised Signatory

24

Project Name:- Mining Lease of Sh. Vinod Kumar, auctioned area for extraction of minor minerals like sand, stone and bajri from river bed of Son Khad at mauja Kalswai Village Trembla P.O. Longani Tehsil Dharampur in Distt. Mandi.

Proposal No.:- FP/HP/Min/129370/2021

CHECKLIST SERIAL NO-13-A
UNDERTAKING FOR PAYMENT OF ADDITIONAL NPV OF
FOREST AREA

I Vinod Kumar do hereby undertake to pay the additional amount for NPV in lieu of the forest area **0.7984 hectares** of forest land diverted for proposed **Mining Lease of Sh. Vinod Kumar, auctioned area for extraction of minor minerals like sand, stone and bajri from river bed of Son Khad in Distt. Mandi** as per prevailing wage rates as and when demanded by forest department.

Date:-

14/10/2022
Dharampur

Place:-

Dharampur

JS
Divisional Forest Officer
Joginder Nagar Forest Division
Joginder Nagar (H.P.)

M/S. VINOD KUMAR
(OWNER)
Vinod Kumar
Authorised Signatory


Full title of project: Diversion of 0.7984 hect forest land for mining (95
lease for extraction of Sand, Stone and Baryte in Son
Khad (Part-II) in favour of Sh. Vinod Kumar S/O Sh. Swarni
Ram Dharampur, within jurisdiction of J/Nagar Forest Division
Confine Forest No FPP/HP/MIN/199370/2021)

CHECK LIST No-13

UNDERTAKING TO PROVIDE FRA CERTIFICATE

I Vinod Kumar, S/O Sh. Swarni Ram VIII. Trambala, P.O. Longni Tehsil
Dharampur Distt. Mandi hereby undertake to provide the **FRA Certificate**
for Mining Lease Project at Son Khad for patch of land measuring 0-79-84
Hectares after getting Stage-I approval as the process of obtaining FRA
certificate is under process.

M/S. VINOD KUMAR
(OWNER)
Authorized Signatory


Divisional Forest Officer
Joginder Nagar Forest Division
Joginder Nagar (H.P.)

296

Full Title of the project: Diversion of 0.7984 hect. forest land for mining lease for extraction of sand, stone and Bajari in Son Khad Part-II in favour of Sh. Vinod Kumar S/o Sh. Swami Ram, Village Trambala, PO Longni, Tehsil Dharampur, Distt. Mandi, HP , within the jurisdiction of Joginder Nagar Forest Division, Distt. Mandi, HP

File No.: FP/HP/MIN/129370/2021.

CHECK LIST NO. 14

CERTIFICATE

It is certified that in the forest land which has been proposed for diversion of 0.7984 hect. forest land for mining lease for the extraction of sand, stone and Bajri in Son Khad Part-II favour of Sh. Vinod Kumar S/o Sh. Swami Ram, Village Trambala, PO Longni, Tehsil Dharampur, Distt. Mandi, HP , muhal Kalswai Khasra No. 1333 , no trees of any kind/vegetation has been found..

Date: 29-12-2021

Place: Dharampur..


Range Forest Officer,
Dharampur Forest Range
Forest Range Dharampur
Dharampur, Distt. Mandi, HP .


Divisional Forest Officer
Joginder Nagar Forest Division
Joginder Nagar (H.P.)

30 (27)

Full Title of the Project:: Diversion of 0.7984 ha. forest land for mining lease for extraction of Sand, Stone & Bajari in Son Khad Part-II at Kalswai, Tehsil Dharampur, Distt. Mandi, HP in favour of Sh. Vinod Kumar S/o Sh. Swami Ram, village Trambala, PO Longni, Tehsil Dharampur, Disst. Mandi, HP , within the jurisdiction of Joginder Nagar Forest Division,, Distt. Mandi, HP.

File No.

FP/HP/MIN/129370/2021.

CHECK LIST SERIAL NUMBER.15

SITE INSPECTION REPORT NOT BELOW THE RANK OF DCF/DFO

(For the Forest land to be diverted under FCA)

A proposal has been received by this office from M/s Vinod Kumar for diversion (under FCA 1980) of **0.7984 hect.** of forest land for non-forestry purpose. The subject envisages the use of forest land for Extraction of Sand, Stone and Bajri from Son Khad Part-II bearing Khasra No. 1333 in Mouza & Mohal Kalswai of Tehsil Dharampur, Distt. Mandi, HP. The site inspection of the land involved in the proposal has been done by me on dated 08-02-2022.

2 On inspection of the site, it is found that the land required by the user agency is a forest area measuring 0.7984 hect.

3 The requirement of forest land as proposed by the user agency in Col. 2 of part-1 is unavoidable and is barest minimum required for the project.-**Yes.**

4 Whether any rare/ endangered/ unique species of flora and fauna found in the area. If so, the details thereof.-**No.**

5 Whether any protected archaeological/ heritage site/defence establishment or any other important monument is located in the area. If so , the details thereof with NOC from the competent authority- **No.**

6 (a) The user agency has not violated the provisions of Forest (Conservation) Act, 1980 and no work has been started without proper sanction.- **Yes**

The case for FCA for mining in Son Khad bed is strictly recommended with a condition that user agency has to obey the rules and general conditions in addition to site specific conditions as specified by the joint inspection committee during joint inspection then, as per Himachal Pradesh Mines and Mineral (Development and Regulation) Act, 1957 and various latest notifications as well as guidelines of H.P. Mineral Policy for Regulation of Mines and Mineral from time to time so far till today

(b) It has been found that the user agency has violated the provisions of the Forest (Conservation) Act, 1980 Indian Forest Act, 1927/ any other forest Act. A detailed report as per para 1.9 of Chapter I, Part C of Hand -book of Forest (Conservation) Act, 1980 is attached). -**No.**

Specific recommendation for acceptance or otherwise of the proposal:-

Recommended for acceptance, please.

Place: J/Nagar

Date: 26/03/2022.

(Signature)

Name- Rakesh Katoch

Designation- D.F.O.

Joginder Nagar Forest Division
Joginder Nagar (H.P.)

28

Full Title of the project: Diversion of 0.7984 hect. forest land for mining lease for Extraction of Sand, Stone & Bajari in Son Khad Part-II at Kalswai, Tehsil Dharampur, Distt. Mandi, HP in favour of Vinod Kumar S/o Sh. Swami Ram, village Trambala, PO Longni, Tehsil Dharampur, Distt. Mandi, HP, within the jurisdiction of Joginder Nagar and Mandi Forest Division, Distt. Mandi, HP

File No. FP/HP/MIN/125979/2021.

CHECK LIST SERIAL NUMBER: 16

Location Map

Location Map of Non-Forest/Degraded Forest Area identified for Compensatory Afforestation in lieu of the proposal for diversion of 0.7984 hect. forest land for mining lease for Extraction of Sand, Stone & Bajari in Son Khad Part-II at Kalswai, Tehsil Dharampur, Distt. Mandi, HP in favour of Vinod Kumar S/o Sh. Swami Ram, village Trambala, PO Longni, Tehsil Dharampur, Distt. Mandi, HP, within the jurisdiction of Joginder Nagar and Mandi Forest Division, Distt. Mandi, HP

Village: DPF Chhejkhobla
District: Mandi
Forest Range: Dharampur.

Tehsil: Dharampur
Forest Division: Joginder Nagar.

Block NO./Compartment No./Survey No.53A/13.

Area: 3.2 hact.(1600 tall plants)

Map attached of the area to be taken for Compensatory Afforestation

Place; Dharampur

Date: 26/03/2022.

Dharampur
Range Forest Officer,
Dharampur
Joginder Nagar Forest Division
Joginder Nagar (H.P.)
Divisional Forest Officer,
Forest Division, Joginder Nagar.

Full Title of the project: Diversion of 0.7984 hect. forest land for mining lease for extraction of sand, stone and Bajari in Son Khad Part-II in favour of Sh. Vinod Kumar S/o Sh. Swami Ram, Village Trambala, PO Longni, Tehsil Dharampur, Distt. Mandi, HP , within the jurisdiction of Joginder Nagar Forest Division, Distt. Mandi, HP

File No.: FP/HP/MIN/129370/2021

“SCHEME FOR COMPENSATORY AFFORESTATION”

Detailed scheme for Compensatory Afforestation 1600 trees to be carried out in lieu of 0.7984 ha. of forest area to be diverted for mining lease for extraction of sand, stone and Bajari in Son Khad Part-II Muhal Kalswai Kh. No. 1333, with in the jurisdiction of Joginder Nagar Forest Division, Distt. Mandi, HP.

- 1. Details of degraded forest land /non-forest land.

District: Mandi

Village: DPF Chhejkhobla

Tehsil: Dharampur

Name of Forest Division: Joginder Nagar.


Range : Dharampur

Block/ Compartment/ Survey No. 53A/13

Plants to be planted: : 1600 No.

- 3. Description of the Area.
 - i) Whether the site selected for Compensatory Afforestation is a land bank or not: Yes
 - ii) If the CA site is other than the land bank, reasons be given: No
 - iii) In case of non forest area identified for CA, then what is the distance of CA site from the adjoining forest boundary: NA
 - iv) Soil type: Sandy Loam
 - v) Topography:
 - (a) Hilly/ Undulating/ Plain - Hilly
 - (b) Slope Steep/ Medium/Gentle Medium
 - vii) Whether the area is bearing any root stock of vegetation. Bushes

- 3. Plantation Model Copy of the approved Compensatory Afforestation Scheme/Model showing component wise physical and financial break up to be enclosed.


Divisional Forest Officer
Joginder Nagar Forest Division
Joginder Nagar (H.P.)

4. Schedule of plantation Programme:-

Details of year-wise break up of requirements of funds is as under:

S.N	Particulars of Works	Approved Rate 500 Tall Plants /ha. with RCC fence posts as per Pr.CCF (HoFF) HP Shimla,s memo No. Ft.1790-/71 (D) 2011-12 Vol-IX (Norms) dated 26-04-2021	Total amount for 1600 Plants
A	Survey, Demarcation , Fencing & planting	92 ,700/-	2,96,640/-
B	Cost of tall plant	67/- per plant	1,07,200/-
C	Maintenance 1st Year	4,390/-	14,048/-
	2 nd Year	2,420/-	7,744/-
	3 rd Year	1,120/-	3,584/-
	4 th Year	1,120/-	3,584/-
	5 th Year	1,120/-	3,584/-
	6 th Year	1,120/-	3,584/-
	7 th Year	1,120/-	3,584/-
	8 th Year	1,120/-	3,584/-
	9 th Year	1,120/-	3,584/-
	10 th Year	1,120/-	3,584/-
	Total- C		50,464/-
D	Total- A+B+C		4,54,304/-
E	Contingency @ 5% of all above		22,715/-
	Total		4,77,019/-
F	Department charges @ 17.5%		83,478/-
	Grant Total		5,60,497/-

Technical details:-

Technical details of Compensatory Afforestation Scheme are as follows:-

- General details:- Plantation will be done through Pit method as per plantation norms.
- Spacement:- Pits of size 60 x 60 x 60 cm will used for planting of 100% P/Bag stock.
- Species:- Based on locality/ site factors, local demand of people and will be mostly -Khair (Acacia catechu), Shisham (Dalbergi sisoo) Daru (Punnica granatum) Ambla (Emblica officinalis)
- Plantation Method:- Pit planting method.
- Protection (Fencing Watchman, People's participation etc):- B/wire fencing using concrete same posts.
- Proposed monitoring Mechanism:- By higher authority, Monitoring and Evaluation and divisional level.

Approved

Chief Conservator of Forest (T)
Mandi Forest Circle Mandi (H.P.)

Divisional Forests Officer,
Forest Division, Joginder Nagar.
Joginder Nagar Forest Division
Joginder Nagar (H.P.)

-33

Full Title of the project: Diversion of 0.7984 hect. forest land for mining lease for extraction of sand, stone and Bajari in Son Khad Part-II in favour of Sh. Vinod Kumar S/o Sh. Swami Ram, Village Trambala, PO Longni, Tehsil Dharampur, Distt. Mandi, HP , within the jurisdiction of Joginder Nagar Forest Division, Distt. Mandi, HP

File No.: FP/HP/MIN/129370/2021.

“LAND SUITABILITY CERTIFICATE BY THE DFO CONCERNED”

This is to certify that 3.20 ha. land bearing Survey No 53A/13, DPF Chej Khobla, Forest Beat Dharampur, Forest Block Dharampur, Forest Range Dharampur, Tehsil Dharampur, District Mandi HP is identified for Compensatory Afforestation is suitable for undertaking plantation from the management point of view and is free from all sorts of encumbrances and encroachments.

Place: J/Nagar
Dated: 26/05/2022


Range Forest Officer,
Forest Range Dharampur


Divisional Forest Officer
Forest Division, J/Nagar
Office Seal (H.P.)

Full Title of the project : Diversion of 0.7984 hect. forest land for mining lease for extraction of Sand, Stone and Bajari in Son Khad (Part-II) at Kalswai, Tehsil Dharampur, Distt. Mandi, HP in favour of Sh. Vinod Kumar S/o Sh. Swami Ram, village Trambala, PO Longni, Tehsil Dharampur, Distt. Mandi, HP, within the jurisdiction of Joginder Nagar Forest Division, Distt. Mandi, HP

File No.: FP/HP/MIN/125979/2021..

CHECK LIST SERIAL NUMBER:19

Detailed report on violation of provisions of forest acts:-

a) The extent (in hectare) of forest land broken/ encroached and the number of trees illicitly felled	No
b) The name and designations of the officials/ persons who are prima facie responsible for the contravention of the provision of the Act, supported by requisite documents	No
c) In case, it is not possible to fix the responsibility for commission/ omission of any action leading to violation of the provisions of the Act, full explanation with relevant supporting documents to be appended	No
d) Details of action taken by the DFO against illicit felling / encroachment/illegal mining, etc, under the provisions of IFA-1927 / PLPA – 1900 other State Forest Acts, etc	No

Place/ J/Nagar.

Dated- 14-10-2022


Divisional Forest Officer,
Forest Division, Joginder Nagar.
Office Seal
Joginder Nagar (H.P.)

37-734

ANNEXURE-II

APPROVAL LETTER OF MINING PLAN

No. Udyog-Bhu(Khani-4)Laghu-610/2018
Government of Himachal Pradesh
Department of Industries
"Geological Wing"
Dated: Shimla- 171001,

REGISTERED
- 9429
24-1-2020

To

✓ Sh. Vinod Kumar,
S/o Sh. Swami Ram,
Village Trambla, P. O. Longni,
Tehsil Dharampur, District Mandi, H. P.

Subject:-

Approval of Mining Plan of auctioned area on contract for extraction of sand, stone & bajri from Son Khad Part-II bearing Khasra No. 1333 over an area measuring 0.79-84 Hect.(Govt. land) falling in Mauza & Mohal Kalswai of Tehsil Dharampur, Distt. Mandi, H. P. for which letter of intent has been issued on 26.6.2018.

Dear Sir,

In exercise of powers conferred by Rule 36 of Himachal Pradesh Minor Mineral (Concession) and Minerals (Prevention of Illegal Mining, Transportation and Storage) Rules 2015, I hereby approve the above said Mining Plan (of the auctioned area) for the purpose of obtaining Environment Clearance for which the letter of intent has been issued on 26.6.2018. The mining plan is approved for a period of five years from the date of execution of agreement. This approval is subject to the following conditions:-

1. That the Mining Plan is approved without prejudice to any other laws applicable to the mine/area from time to time whether made by the Central/State govt. or any other authority.

2. That this approval of the Mining Plan does not in any way imply the approval of Govt. in terms of any other provisions of the H. P. Minor Minerals (Concession) Revised Rules, 1971 now repealed as Himachal Pradesh Minor Mineral (Concession) and Minerals (Prevention of Illegal Mining, Transportation and Storage) Rules 2015 or any other laws including Forest (Conservation) Act, 1980, Environment Protection Act, 1986 and the rules made there under and other relevant statutes, orders and guidelines as may be applicable to auctioned area from time to time.

3. That the Mining Plan is approved without prejudice to any orders or directions from any Court of competent jurisdiction.

4. That in case State Geologist, Geologist, any other inspecting officer/official of Geological Wing Department of Industries, after field inspection notices that proposals made and workings shown in the auctioned area by the RQP need certain corrections/ amendments due to change in conditions either natural or manmade, the inspecting officer can recommend necessary amendments in the Mining Plan at any point of time in the interest of environment and mineral conservation.

5. That the contractor shall procure Environment clearance from the competent authority as per Environmental Impact Assessment notification, 2006 and amendments/notifications issued time to time in this regard.

6. That the approval of proposed mining operations is restricted to the auctioned area only.

7. That in case additional conditions are imposed by the Ministry of Environment & Forests Govt. of India while according clearance under EIA notification dated 14.9.2006 and any condition imposed by the State

SH. VINOD KUMAR-AUCTIONED AREA,
MANDI (H.P.)

Attested
17
Naib-Tehsildar
Joginder Nagar
Distt. Mandi (H.P.)

- Govt. while granting auctioned area the same shall have to be incorporated by making necessary amendments in the Mining Plan by the contractor through R. Q. P.
8. That in case auctioned area is not renewed or is terminated or working is suspended before the expiry of the contract period due to any reason, the approval of Mining Plan shall stand automatically cancelled.
 9. That the contractor shall carry out production of mineral in accordance to the production shown in Mining Plan and Environmental Clearance which ever is less.
 10. That no person shall undertake mining operations in the auctioned area, except in accordance with Mining Plan approved under sub rule (2) of Rule 39 of Himachal Pradesh Minor Mineral (Concession) and Minerals (Prevention of Illegal Mining, Transportation and Storage) Rules 2015.
 11. That the contractor shall carry out working in the auctioned area as per Mining Plan only after obtaining permission to work in the auctioned area from the competent authority.
 12. That if the mining operations are not carried out in accordance with the approved Mining Plan the State Geologist, Geologist, Assistant Geologist and the Mining Officer, may order suspension of all or any of the mining operations and permit continuation of only such operations as may be necessary to restore the conditions in the auctioned quarry as envisaged under the said Mining Plan.
 13. That if any thing is found to be concealed as required under various Rules and guidelines pertaining to mining in the context of the Mining Plan and the proposal for rectification has not been made, the approval shall be deemed to have been withdrawn with immediate effect.
 14. That in case of any violation of terms and conditions of the approved Mining Plan, the financial assurance deposited by the said contractor shall be liable to forfeited.
- Enclosed:- Copy of approved Mining Plan.

Yours faithfully,

State Geologist
Himachal Pradesh
Shimla-171001.
Dated;

2020

Endst. No. As above.

Copy for kind information to:-

1. The Mining Officer, Mandi, Distt. Mandi, H. P. alongwith a copy of Mining Plan for further necessary action.
2. Sh. Subhash Sharma, R.Q. P. # 207, Basant Vihar, Kasumpti, Shimla -171009, H. P.

State Geologist
Himachal Pradesh
Shimla-171001

Naib-Tehsildar
Joginder Nagar
Distt. Mandi (H.P.)

SH. VINOD KUMAR-AUCTIONED AREA,
MANDI (H.P.)

No. Udyog-Bhu(Khani-4)Laghu-610/2018 -6717
Government of Himachal Pradesh
Department of Industries
"Geological Wing"

Dated, Shimla-171001, the

29/9/2022

To

Sh. Vinod Kumar,
S/o Sh. Swami Ram,
Village Trambala, P.O. Longi, Tehsil Dharampur, ,
District Mandi H.P.

Subject: - Regarding extension of validity period of "Letter of Intent" in favour of Sh. Vinod Kumar, S o Sh. Swami Ram, Village Trambala, P.O. Longi, Tehsil Dharampur District Mandi, H.P.

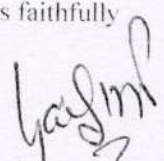
Sir,

This bears reference to your letter dated 28.06.2022 on the subject cited above.

In this regard, it is informed that the Government vide letter No. Ind-(F) 6-9 2017 dated 28.9.2022 has conveyed the approval for the extension of validity period of Letter of Intent for further term of ~~one~~ years w.e.f. 24.06.2022 onwards, in your favour for obtaining Environment and other Clearances.


Accordingly, the validity period of Letter of Intent for Son Khad, Part-II over an area measuring 0-79-84 Hectares bearing Kh. No. 1333 (Government land) falling in Mauza & Mohal Kalswai, of Tehsil Dharampur, Distt. Mandi, H.P. is hereby extended for a further term of one year w.e.f. 24.06.2022 onwards, for the purpose of obtaining Environment Clearance and completing other codal formalities from the competent authorities. The applicant shall not resort to any mining activities till getting the final grant order in this behalf.

Yours faithfully


Geologist (Zone-IV)
Himachal Pradesh
Dated:

Endst. No. Udyog-Bhu(Khani-4)Laghu 610/2018-
Copy to:

1. The Principal Secretary (Inds) to the Govt. of Himachal Pradesh, Shimla-171002 with reference to letter No vide letter No. Ind-(F) 6-9 2017-V dated 28.09.2022 for information please.
2. The Mining Officer, Mandi, District Mandi, Himachal Pradesh for information please.


Geologist (Zone-IV)
Himachal Pradesh


Naib-Tehsildar
Joginder Nagar
Distt. Mandi (H.P.)

37

No. Udyog-Bhu(Khan)-4 Jgpr-510/2018
Government of Himachal Pradesh
Department of Industries
Geological Wing

Dated: Shimla-171001

2018

LETTER OF INTENT

The Tender-cum-Auction of Minor Mineral Quarries of District Mandi was held on 30.01.2018 by the Auction Committee constituted under the Chairmanship of Additional Deputy Commissioner Mandi, District Mandi, H.P. During the auction of Son Khad Part-II, the highest annual auction bid of Rs. 1,32,000/- (Rs. One lakh thirty two thousand) only was offered by Sh. Vinod Kumar, S/o Sh. Swarni Ram, Village Trambla, P.O. Longni, Tehsil Dharampur, District Mandi, H.P. On the basis of recommendation of the Auction Committee, the matter was referred to the Government for approval and as per approval conveyed by the Government vide letter No. Ind-III(F)-5-9/2017 dated 11.05.2018, the Letter of Intent for extraction of Sand, Stone & Bajri from Son Khad Part-II over an area measuring 0-79-84 Hectare bearing khasra number 1333 (Government land) falling in Mauza & Mohal Kalswai of Tehsil Dharampur, District Mandi, H.P. for a period of 15 years is hereby issued subject to the following conditions:-

1. The party shall get the area demarcated from the revenue authorities and shall erect permanent boundary pillars to the satisfaction of the Mining Officer so as to clearly depict the area for which letter of Intent is issued. A copy of the demarcation report shall also be submitted to the Mining Officer concerned.
2. The party shall have to submit the approved Mining Plan under Rule 35 of Himachal Pradesh Minor Minerals (Concession) and Minerals (Prevention of Illegal Mining, Transportation and Storage) Rules, 2015.
3. The party shall have to obtain Environment Clearance under the provision of Environment Protection Act, 1986 from the Competent Authority.
4. The party shall pay the 25% amount of the offered bid amount as upfront premium (non-refundable) within one month from date of issue of this Letter of Intent, which shall be adjustable against first quarterly installment of the quarry.



Naib-Tehsildar
Joginder Nagar
Distt. Mandi (H.P.)



- 38
5. The party shall have to obtain Forest Clearance under the forest Conservation Act, 1980 and amendments/notification issued time to time in this regard from the Competent Authority.
 6. The party shall have to comply all the notified terms and conditions of auction held on 30.01.2018.

The Letter of Intent is subject to any order passed by the Hon'ble Supreme Court of India/Hon'ble National Green Tribunal/Hon'ble High Court of Himachal Pradesh or other concerned Department from time to time in this regard. This letter of intent is valid only for obtaining requisite clearance from the Competent Authority.

The grant order imposing all the conditions and stipulations relevant as per rule shall be issued only after completion of the above conditions numbers 1 to 6 and after completing requisite codal formalities. This Letter of Intent shall be valid for period of two years. Thereafter, extension of period shall be granted only after reviewing of the progress made for fulfillment of the above said documents. The party shall not resort to any mining activities till the signing of contract agreement.


Director of Industries
Himachal Pradesh


Sh. Vinod Kumar, S/o Sh. Swami Ram,
Village Trambala, P.O. Longni,
Tehsil Dharampur, District Mandi, H.P.

3137

Endst. No. Udyog-Bhu (Khani-4) Laghu-610/2018
Copy to following for information and necessary action:

Dated: 26/6/2018

1. The Principal Secretary (Industries) to the Government of Himachal Pradesh with reference to his letter No. Ind-II-(F)-6-9/2017 dated 11.05.2018 for information please.
2. The Sub Divisional Magistrate Dharampur, District Mandi, H.P. for information please.
3. The Divisional Forest Officer, Dharampur, District Mandi, H.P.
4. The Mining Officer, Mandi, District Mandi, H.P.
5. Guard file.


State Geologist
Himachal Pradesh

Sh. Manu
3/7/18
Joginder
District

4-39

Full Title of the project: Diversion of 0.7984 hect. forest land for mining lease for extraction of sand, stone and Bajari in Son Khad Part-II in favour of Sh. Vinod Kumar S/o Sh. Swami Ram, Village Trambala, PO Longni, Tehsil Dharampur, Distt. Mandi, HP, within the jurisdiction of Joginder Nagar Forest Division, Distt. Mandi, HP


File No.: FP/HP/MIN/129370/2021


ECO-SENSITIVE ZONE CERTIFICATE

It is certified that the approximate distance of the boundary of Eco-Sensitive Zone i.e Nargu Wild Life Sanctuary is more than 10 k.m. from the proposed site of mining lease for extraction of sand, stone and Bajari in Son Khad Part-II muhal Kalswai Kh. No. 1333. Tehsil Dharampur, Distt. Mandi, HP. within the jurisdiction of Joginder Nagar Forest Division. There is no effect on Eco-Sensitive Zone.

Place: Dharampur
Dated 26/03/2022


Range Forest Officer,
Forest Range, Dharampur..


Divisional Forest Officer,
Forest Division, Joginder Nagar
Office Seal


Naib Tehsildar
Joginder Nagar
Distt. Mandi (H.P.)



MO/MDI/ML/Vinod Kumar /2019
Office of the Mining Officer
Distt Mandi (H.P.)

Dated.....

To

The State Geologist,
Himachal Pradesh,
Shimla-1

Subject: - Regarding Physical Verification of Mining Plan.

Sir,

With due veneration, kindly refer to your office Memo no. Udyoh-Bhu (Khani-4) Laghu- 610/2018- 4828, dated 04-09-2019, on the subject cited above.

In this regard, the mining plan of the area measuring 0-79-84 Hect. (Govt. Land), comprising **Kh.No. 1333**, situated in Mouza/ Mohal- Kalswai, Tehsil-Dharampur, Distt. Mandi H.P. for extracton of Sand, Stone & Bajri, applied by Sh. Vinod Kumar, S/o Sh. Swami Ram, S/o Sh. Swami Ram, Village- Trambala, PO- Longni, Tehsil- Dharampur, Distt. Mandi H.P. was verified by the undersigned and following observation are made:-

1. The mining lease area is correct as shown in the mining plan and is situated in the same **Kh.Nos. 1333**, as mentioned in revenue record.

2. The mining plan is correct as per physical verification and fit for approval.

Hence, the draft copy of above said Mining Plan, along with physical verification report as per new format duly signed by the undersigned is enclosed herewith for your onward action please.

Yours Faithfully,

Encl:- Mining Plan along with verification report.

(Suresh Kumar)
Mining Officer,
Mandi, Distt-Mandi
Ph.No. 01905-223343

Endst.No.:- As above 1127-28

Dated 21/11/19

Copy to:-

✓ Sh. Vinod Kumar, S/o Sh. Swami Ram, S/o Sh. Swami Ram, Village- Trambala, PO- Longni, Tehsil- Dharampur, Distt. Mandi H.P. for information please.

Naib-Tehsildar
Joginder Nagar
Distt. Mandi (H.P.)

(Suresh Kumar)
Mining Officer,
Mandi, Distt-Mandi
Ph.No. 01905-223343

॥ सुरक्षित, शिक्षित मेरी लाडली, समाज को आगे ले चली ॥

JOINT INSPECTION REPORT

Joint Inspection Report of Prospective Portions of the Bed of Son Khad and Sakren Khad Passing Through Dharampur Sub-Division Distt. Mandi to Study its Feasibility for Putting it to Auction for Collection of Minor Minerals

In pursuance to the request of Mining Officer Mandi Distt. Mandi vide letter No. MO/MDI/Auction/2017- 1865-72 Dated 02-03-2017 , the meeting of the Sub-Divisional Committee constituted by the Govt. under Rule 10 of Himachal Pradesh minor Minerals (Concession) and Minerals (Prevention of illegal Mining , Transportation and Storage) Rules, 2015. for approval of the various minor mineral quarries i.e. in the form of various portions of bed of Son Khad and Sakren Khad passing through Dharampur Sub-Division, Distt Mandi to study its feasibility for putting it to auction for collection of minor minerals sand/bajri/stone was conducted on 17-03-2017 . The following officers were present in the meeting.

Sr. No	Name and Designation	Particulars
1	Sh. Kishori Lal	SDM Dharampur.
2	Sh. Bal Krishan Sharma	Naib Tehsildar Dharampur
3	Sh. Shyam Lal	Range Officer Dharampur.
4	Sh. Vijay Thakur	S.D.O. PWD, Dharampur.
5	Sh. Yesh Pal Sharma	S.D.O , I & PH Division Dharampur
6	Er. Sh. Deepak Dogra	Jr. Environment Engineer HPSPCB Bilaspur.
7	Sh. Rajeev Kalra	Mining Officer Mandi

After a short meeting all the members proceeded to the various mining/collection sites for their inspection and to see whether the areas are feasible for

*Naib Tehsildar
Joginder Nagar
Distt. Mandi (H.P.)*

SH. VINOD KUMAR-AUCTIONED AREA,
MANDI (H.P.)

429

The above areas were studied from IPII point of view by the representatives of IPII and found that all the portions of Son Khad and Sakren Khad, which are proposed to be put to auction, are located at a safe distance from the structures of IPII interest as such there is no objection IPII point of view. However he further advised to confined mining activities up to the depth of one meter only in river/khad bed, so that water level of the area will not affect due to mining work.


The representative of Forest Department has also studied the areas falling under the bed of Son Khad and Sakren Khad, which are proposed to be put to auction for collection of minor mineral sand/bajri/stone in the form of various minor mineral quarries from forest point of view and found them, to be suitable from forest point of view subject to following stipulations:

1. The land in consideration attracts FCA, hence mineral concession will only be granted after the grant of necessary forest clearance from competent authority under Forest Conservation Act, 1980.
2. The representative also suggested to take appropriate steps during mining/collection activities, for environment protection.

Environment Engineer HPPCB at Bilaspur found the area to be suitable for collection of minor minerals.

It is pertinent to mention here that all the river beds bear gentle slope and holds reasonably good deposits of water borne Stone Boulder of various sizes, Bajri and Sand and the same are likely to be replenished every year as a result of flash floods during rainy season.

As all the river/khad bed areas have flood plain more than 100 mtrs. Therefore collection of minerals in said areas does not likely to have much of adverse affects on the banks of River/khad under reference. However, if the proposed mining activities in area under reference are confined towards the central portion of the river/khad bed then the possibility can be further minimized.


Naib Tehsildar
Joginder Nagar
Distt. Mandi (H.P.)

SH. VINOD KUMAR-AUCTIONED AREA,
MANDI (H.P.)

conducting the auction or not. The following areas were inspected and considered feasible for conducting auction:

Sr. No.	Name of Minor Mineral Quarry (River/ Khad bed)	Khasra No.	Maoja/Mohal	Area in Bighas	Type of Land
1	2	3	4	5	6
1	Son Khad Part- I	1235	Kalswai	0-87-95 Hect.	Govt. Land
2	Son Khad Part- II	1333	Kalswai	0-79-84 Hect.	Govt. Land
3	Son Khad Part- III	1334/1	Kalswai	1-76-74 Hect.	Govt. Land
4	Son Khad Part- IV	1334/2	Kalswai	1-96-49 Hect.	Govt. Land
5	Son Khad Part- V	1727	Kalswai	0-53-22 Hect.	Govt. Land
6	Son Khad Part- VI	02/1	Sarshkan	01-96-07 Hect.	Govt. Land
7	Son Khad Part- VI	02/2	Sarshkan	01-54-52 Hect.	Govt. Land
8	Sakren Khad Part -I	767/1	Dhatti	02-90-67 Hect.	Govt. Land
9	Sakren Khad Part -I	767/2	Dhatti	03-04-25 Hect.	Govt. Land

The area under reference was shown physically on the spot by concerned field staff of Revenue Department.

The above areas were studied from PWD point of view by the representative of PWD who appraised the committee that all the areas are located at a safe distance from the structures of PWD interest, yet suggested that no mining activities should be carried out up to a distance of 200 mtrs. on Upstream side and 300mtrs Downstream side from existing road bridge across river/khad if any.

Naib-Tehsildar
Joginder Nagar
Distt. Mandi (H.P.)

SH. VINOD KUMAR-AUCTIONED AREA,
MANDI (H.P.)

49 47 44

Keeping the above in view the committee found the above said portions of bed of Son Khad and Sakren Khad, feasible for river/ stream bed mining activities of minor mineral sand/bajri/stone subject as per the provisions of Himachal Pradesh Minor Minerals (Concession) and Minerals (Prevention of illegal Mining, Transportation and Storage) Rules, 2015, to stipulations made above.

Assistant Engineer
R.C.H. Sub Div. Dharam

Nail Tehsildar
Distt. Mandi (H.P.)

MINING OFFICER
MANDI DISTT. MANDI (H.P.)

Julay

Sub-Divisional Magistrate
Dharampur Distt. Mandi (H.P.)

Range Officer
Dharampur Range
Distt. Mandi (H.P.)

Sub-Divisional Magistrate
Dharampur Distt. Mandi (H.P.)

Nail Tehsildar
Joginder Nagar
Distt. Mandi (H.P.)

SH. VINOD KUMAR-AUCTIONED AREA,
MANDI (H.P.)

45

Full Title of the project: Diversion of 0.7984 hect. forest land for mining lease for extraction of sand, stone and Bajari in Son Khad Part-II in favour of Sh. Vinod Kumar S/o Sh. Swami Ram, Village Trambala, PO Longni, Tehsil Dharampur, Distt. Mandi, HP , within the jurisdiction of Joginder Nagar Forest Division, Distt. Mandi, HP

File No.: FP/HP/MIN/129370/2021

CALCULATION OF NET PRESENT VALUE


Classification of land being diverted into various ECO CLASSES as per Hon,ble Supreme Court direction.

Nature of Forests			Area to be diverted	Classification as per champion and Seth							Eco value class
Unclassified forests			0.7984	Sub Tropical Pine Forest							V
Class of trees	Sapling	V	IV	III	IIA	IIB	IA	IB	IC	Total	Area being diverted in Hac.
No. of trees	0	0	0	0	0	0	0	0	0	0	0.7984
Total trees below III										0	
Total trees of III and above class										0	
Total mature trees after conservation of below IIIrd class into one mature class										0	
Per hectare density of trees in the land to be diverted										0	
Density percentage trees per hectare										0%	
Density class										Open	
Area (in hect.) proposed for diversion			Eco Class	Density Class		NPV rate applicable		Net NPV Amount (in Rs.)			
0.7984			V	Open		10,05,210/-		8,02,559.66/- or say 8,02,560/-			

Place: Joginder Nagar

Date: 26/03/2022.


 Divisional Forest Officer,
 Forest Division, Joginder Nagar.
 Joginder Nagar (H.P.)


 Naib Tehsildar
 Joginder Nagar
 Distt. Mandi (H.P.)

8 49 (46)

**HIMACHAL PRADESH
JAL SHAKTI VIBHAG**

NO/JSV/EE/DBR/ WA/NOC/2020- 2869-70
To

Dated:- 4-06-2020

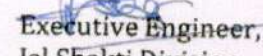
Sh. Vinod Kumar S/O Sh. Sawami Ram,
Village Trimbla P.O. Longni
Tehsil Dharampur Distt. Mandi H.P.

Subject: - No Objection Certificate to lift from Soan Khad (at Kalswai) for plantation and anti Dust sprinkler on proposed lease site.


As reported by the Assistant Engineer Jal Shakti Sub-Division Dharampur vide letter No. 425-26 dated 04.06.2020 conveying that his office has no objection to lift water from Soan khad (at Kalswai) for the propose of plantation and installing anti dust sprinkler in Khasra No. 1333,1334/1 at Muhal Kalswai in Tehsil Dharampur Distt. Mandi HP. Therefore No Objection to lift 1 LPS water for above said site is hereby accorded subject to the following conditions:-


1. That the Jal Shakti Vibhag can suspend and stop the work if any ongoing water supply scheme as well as irrigation scheme is effected due to said plantation and anti Dust sprinkler.
2. The project authorities shall abide by all the statutory environmental and other regulations.
3. That if the Jal Shakti Vibhag has plan to tap new scheme for water supply as well as irrigation upstream of the project the applicant shall have no objection for the same.
4. The NOC can be withdrawn without assigning any reason.

DA/ Nil



Executive Engineer,
Jal Shakti Division
Dharampur Bharari

Copy to the Assistant Engineer Jal Shakti Sub-Division Dharampur vide his office letter No. 425-26 dated 04.06.2020 for information.


Naib-Tehsildar
Joginder Nagar
Distt. Mandi (H.P.)


Executive Engineer,
Jal Shakti Division
Dharampur Bharari

NOC FROM GRAM PANCHAYAT




हिमाचल प्रदेश ग्रामीण विकास एवं पंचायती राज विभाग
कार्यालय ग्राम पंचायत धर्मपुर
विकास खण्ड धर्मपुर, तहसील धर्मपुर, जिला मण्डी (हि.प्र.)

क्रमांक/प्रस्ताव

दिनांक 03/02/2020

अनामिका प्रजापति से

मुद्दा नं. 1333/0.7984 मक. (अनामिका प्रजापति) जारी की है उस में mining के लिए ग्राम पंचायत धर्मपुर द्वारा किसी प्रकार की मदद (मापन) नहीं है



प्रस्ताव दिनांक 03/02/2020

Naib-Tehsildar
Joginder Nagar
Distt. Mandi (H.P.)

SH. VINOD KUMAR-AUCTIONED AREA,
MANDI (H.P.)



501/48

MO/MDI/ML/Auction/Vinod Kumar /2020-
Office of the Mining Officer,
Mandi, Distt. Mandi H.P.

Date:-

To

The State Geologist
Himachal Pradesh,
Shimla-1

Subject: - Certificate regarding 500 Meters Distance as per the requirement of SEAC.

Sir,

With due veneration, kindly refer to your office letter bearing No. Udyog(BHU (Khani-
4) Laghu-610/2018-11076, dated -17-03-2020, vide which the 500 Meters distance certificate was issued in
favour of Sh. Vinod Kumar S/o Sh. Swami Ram, Village Trembla, PO-Longni, Tehsil Dharampur, Distt. Mandi
H.P.

In this context it is intimated that some amendments have been made by the EIA committee in
above issued 500 Meters distance certificate. Therefor kindly find enclosed herewith the new ammended
500 Meters distance certificate duly signed by the undersigned, for comprsing Khasra number 1333
measuring 0-79-84 Hectare (Govt. land/ River Bed) falling in Mauza mohal- Kalswai, Tehsil- Dharmpur
Distt. Mandi H.P. for your kind perusal and counter signature please.

Yours Faithfully,

Encl:- 01 Pages.

(Shailza Choudhary)
Mining Officer,
Mandi, Distt. Mandi H.P.
Ph.No. 01905-223342

Endst. No. As above 890 - 91 Dated 21/9/20

Copy to:-

1. Sh. Vinod Kumar S/o Sh. Swami Ram, Village Trembla, PO-Longni, Tehsil Dharampur, Distt. Mandi H.P.
for information please.

Naib-Tehsildar
Joginder Nagar
Distt. Mandi (H.P.)

(Shailza Choudhary)
Mining Officer,
Mandi, Distt. Mandi H.P.
Ph.No. 01905-223342

॥ सुरक्षित, शिक्षित मेरी लाडली, समाज को आगे ले चली ॥

49

ANNEXURE-III

500 METER DISTANCE CERIFICATE

No. Udyog-Bhu (Khani-4) Laghu-610/2018 -11074
Government of Himachal Pradesh
Department of Industries
Geological Wing

Dated: Shimla - 171001 17/2/2020

To
✓ Shri Vinod Kumar, S/o Sh, Swami Ram,
Village Trembla, P.O Longani,
Tehsil Dharamour, District Mandi H.P.

Subject: Regarding issuance of Distance Certificate.

Dear Sir,

Kindly find enclosed herewith the Distance Certificate issued by the Mining Officer, Mandi H.P. regarding distance of other mining leases/auctioned area from the periphery of the auctioned quarry bearing Kh. No. 1333 measuring 0-79-84 Hect (Govt Land/River Bed) falling in Mauza/Mohal Kalswai, of Tehsil Dharampur, for which Letter of Intent has been issued in favour of of Shri Vinod Kumar, S/o Sh, Swami Ram, Village Trembla, P.O Longani Tehsil Dharampur, District Mandi H.P. duly countersigned by the undersigned for taking further necessary action.

Yours faithfully
State Geologist
Himachal Pradesh

Encl: As above.

Endst, No, As above:-
Copy to the Mining Officer Mandi District Mandi Himachal Pradesh w.r.t his letter No. Mo. MDI/ML/Vinod Kumar,/2020-1247-48 dated 4.3.2020 for information and necessary action.

State Geologist
Himachal Pradesh

Naib- Tehsildar
Joginder Nagar
Distt. Mandi (H.P.)

SH. VINOD KUMAR-AUCTIONED AREA,
MANDI (H.P.)

WATER CONSUMPTION CERTIFICATE

HIMACHAL PRADESH
JAL SHAKTI VIBHAG

NO/JSV/EE/DBR/ WA/NOC/2020- 2869-70 Dated:- 4-06-2020

To

Sh. Vinod Kumar S/O Sh. Sawami Ram,
Village Trimbla P.O. Longni
Tehsil Dharampur Distt. Mandi H.P.

Subject: -

No Objection Certificate to lift from Soan Khad (at Kalswai)
for plantation and anti Dust sprinkler on proposed lease
site.

As reported by the Assistant Engineer Jal Shakti Sub-Division Dharampur vide letter No. 425-26 dated 04.06.2020 conveying that his office has no objection to lift water from Soan khad (at Kalswai) for the propose of plantation and installing anti dust sprinkler in Khasra No. 1333,1334/1 at Muhal Kalswai in Tehsil Dharampur Distt. Mandi HP. Therefore No Objection to lift 1 LPS water for above said site is hereby accorded subject to the following conditions:-

1. That the Jal Shakti Vibhag can suspend and stop the work if any ongoing water supply scheme as well as irrigation scheme is effected due to said plantation and anti Dust sprinkler.
2. The project authorities shall abide by all the statutory environmental and other regulations.
3. That if the Jal Shakti Vibhag has plan to tap new scheme for water supply as well as irrigation upstream of the project the applicant shall have no objection for the same.
4. The NOC can be withdrawn without assigning any reason.

DA/NilExecutive Engineer,
Jal Shakti Division
Dharampur Bharari

Copy to the Assistant Engineer Jal Shakti Sub-Division Dharampur vide his office letter No. 425-26 dated 04.06.2020 for information.

Executive Engineer,
Jal Shakti Division
Dharampur BharariSH. VINOD KUMAR-AUCTIONED AREA,
MANDI (H.P.)Naib-Tehsildar
Joginder Nagar
Distt. Mandi (H.P.)

Certificate from Mining/Industries Department w.r.t. Mining Leases located within 500 meters from the periphery of the area applied for:-

CERTIFICATE

It is certified that as per this office record 04 No. of mining leases exists/applied/granted within 500 meters from the periphery of the mining lease area applied by Sh. Vinod Kumar S/o Sh. Swami Ram, Village Trembla, PO-Longni, Tehsil Dharampur, Distt. Mandi H.P. comprising Khasra No. 1333, measuring 0-79-84 Hectare, (Govt. Land/River Bed) falling in Mouza/ Mohal- Kalswai, Tehsil- Dharampur, Distt. Mandi H.P.

The Status of Mining Leases is as under:

Sr. No.	Name of Mining Lease	Khasra No.	Area in Hectares	Mohal & Mauza	Validity Period	Status of EC/Mining Lease whether operation or not operating
1.	Om Chand S/o Sh. Dhan Dev, R/o Churu-Ra - Bath, PO-Longni, Tehsil Dharampur, Distt. Mandi H.P.	Kh. No. 1235 (Govt. Land)	0-87-95 Hect.	Kalswai	-	Lease area was applied through open Auction held on 31-01-2018
2.	Sh. Vinod Kumar S/o Sh. Swami Ram, Village Trembla, PO-Longni, Tehsil Dharampur, Distt. Mandi H.P.	Kh. No. 1334/1 (Govt. Land)	1-76-74 Hect.	Kalswai	-	Lease area was applied through open Auction held on 31-01-2018
3.	Smt. Ruma Devi W/o Sh. Ramesh Chand, Village Parchoo, PO Sayotiplu, Tehsil Dharampur, Distt. Mandi H.P.	Kh. No. 1334/2 (Govt. Land)	1-96-49 Hect.	Kalswai	-	Lease area was applied through open Auction held on 31-01-2018
4.	Lakhvinder Singh S/o Sh. Bari Singh VPO and Tehsil Dharampur, Distt. Mandi H.P.	Kh. No. 1727 (Govt. Land)	0-53-22 Hect.	Kalswai	-	Lease area was applied through open Auction held on 31-01-2018

Mining Officer
Department of Industries
GoHP
(Office Seal)

State Geologist
Deptt. of Industries
(Geological wing)
H.P. Shimla-1

Naib-Tehsildar
Joginder Nagar
Distt. Mandi (H.P.)

राजस्व विभाग, हिमाचल प्रदेश - नकल जमाबंदी

एस.सी.ए रसीद संख्या: 2083114623606421

जिला : मण्डी
 तहसील : धर्मपुर
 कानूनगोदत : लीगणी
 पटवार वृत्त : बरडाणा
 तहसील नं. : 95
 मोराल : कलस्वाई
 साल : 2017-2018
 रकबा ईकाई: है-आ-से
 नकल शुल्क : 1.00
 सेवा शुल्क : 30
 कुल शुल्क : 31

पट नं.	खतनी नं.	नाम मालिक व एरवाल	जाम करतकार व एरवाल	नाम धार	नम्बर खसरा	रकबा हर खेत व	हिसा या	कैफियत
1	2	3	4	5	6	7	8	9
92 जिन	172 जिन	संसार हिमाचल प्रदेश	वज्जल मालिक ताद हकूक बराल बरामदारन	व दीगर वसायल आवायशी	हाल	मिचान खता मय किरम अयाजी मीटिक ईकाइयां म	पैमाना हकीयत व तरीका बाड	नोट: मुताबिक आ.स. 50 नोटिड क विनियमिका क पाल कटाई हरकत यदमा दुरे है। 1. न.ख. 281.5386 727 मे किली लाल,लाल पट नुस रक क नाम मया बराल नाम बटलई हकूक यदमा दुरे है 2. न.ख. 301 मे श्रीमति कमी विजवा यदमा क पाल कटलई हकूक यदमा दुरे है। 3. न.ख. 710.01 मे नाम कटलई हकूक यदमा दुरे है। 4. न.ख. 2 मे बटलई नुस हक क पाल बटलई हकूक यदमा दुरे है। 5. न.ख. 122.489, 1150.14741 किला 4 मे दुरे नुस हक क पाल कटलई हकूक यदमा दुरे है। 6. न.ख. 154 मे मुख राम जालम राम दुरे यदमा दुरे
85	165		वज्जल मालिक ताद हकूक बराल बरामदारन मुताबिक नकश वरिन		1333	00-19-84 गी.मु. 4338	कटा 3 यदमा बराल खेत नं (1)	

1	2	3	4	5	6	7	8	9
2.89		जैसे कुल - दोर .						<p>कर्म, के नाम को बताकर काम कराई हएक पराम सुने है।</p> <p>7. रा.ख 574,712.733</p> <p>में कुल पूरा करके के एक कराई हएक पराम सुने है।</p> <p>8. रा.ख 902 में जोड़ना पूरा थपू के एक कराई हएक पराम सुने है।</p> <p>9. रा.ख 683,710.</p> <p>1538, 1703 बिना 4 में सुकरा बिना मारी, जोर करके पूरा बिना के नाम बताकर पराम कराई हएक सुने है।</p> <p>10. रा.ख 685 में जोड़ना, खतरा खतरा मारी बिना पूरा पराम के नाम बताकर पराम कराई हएक पराम सुने है।</p>
448.23								
माल								
242.26								
रवाई								
205.97								
आकरा मारी								
441.94								
माल								
238.86								
रवाई								
203.08								

निवेदन : निमावत परेश - निमावत

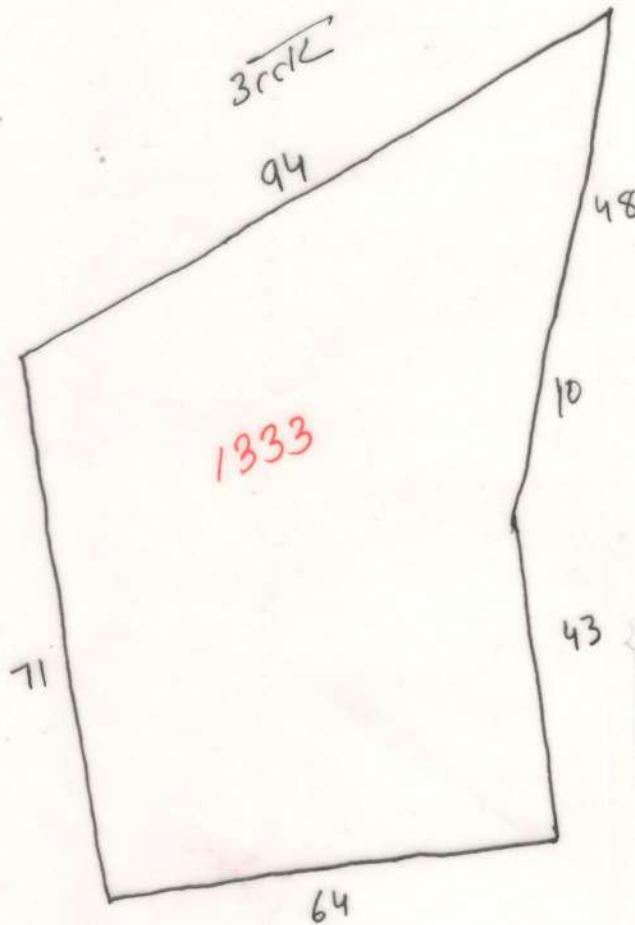
दिनांक: 24-Mar-2022

पृष्ठ संख्या: 2

51-55
मकल अकश राजरा किरतवार बन्दोवस्त जदीद महल कलस्कार/95
तहसील धर्मपुर जिला मन्डी दि० ७४

फैमाना बहिसाब 10 मीटर प्रति
सेन्टीमीटर.

नोट: जैसा पढ़ा गया वैसा
लिखा गया।



मकल बुताबिक उसल के सही व
परस्त हैं उजरत वसूल शुद्ध

12/1/19
जिला मन्डी (दि० ७४)