

INDEX

S.No.	Document Type	Page No.
1	Form A	1 To 6
2	Area Calculation	7
3	Bar Chart	8
4	Cross Section	9
5	Declaration for Area Less Than 50 Ha	10
6	Deatails And Status Of Previous Project	11
7	Draft Estimate	12
8	GT Sheet	13
9	Project Note JDFPL	14
10	Undertaking For Any Other Condition Imposed As Per Rule	15
11	Undertaking For Compensatory Afforestation	16
12	Undertaking For Minimum Use Of Land	17
13	Undertaking For Muck Disposal Plan	18
14	Undertaking For No Other Project On Same Route New	19
15	Undertaking For No Use Forest Produce	20
16	Undertaking For Payment Of Net Present Value	21
17	UT For FRA Exempt Ajmer Intracity	22
18	JDFPL IP Registration Certificate	23 To 26
19	JDFPL POA	27 To 28
20	UT For NO Alter Path	29
21	FRA Circular	30 To 31

FORM - A

Form for seeking prior approval of Central Government under section 2 of the Forest(Conservation) Act, 1980 for
Diversion of fresh forest area

PART - I

(To be filled up by User Agency)

A. General Details**A-1. Project Details**

(i). Proposal No. : FP/RJ/OFC/47299/2020

(ii). Name of Project for which Forest Land is required : Permission for underground OFC laying work in forest area in Ajmer City along road from Lat/long point 26.42448° / 74.61972° to 26.42630° / 74.62239° for total length of 0.444 KM and forest area - 0.0200 ha, within ROW Limits of the road in Ajmer District, Rajasthan

(iii). Short narrative of the proposal and Project/scheme for which the forest land is required : Permission for underground OFC laying work in forest area in Ajmer City along road from Lat/long point 26.42448° / 74.61972° to 26.42630° / 74.62239° for total length of 0.444 KM and forest area - 0.0200 ha, within ROW Limits of the road in Ajmer District, Rajasthan

(iv). State : Rajasthan

(v). Category of the Proposal : Optical Fibre Cable

(vi). Shape of forest land proposed to be diverted : Linear

(vii). Estimated cost of the Project(Rupees in lacs) : 1.42

(viii). Area of forest land proposed for diversion(in ha.): 0.02

(ix). Non-forest land required for this project(in ha.): 0

(x). Total period for which the forest land is proposed to be diverted(in years): 30

A-2. Details of User Agency

(i). Name : JIO DIGITAL FIBER PVT LTD

(ii). Address1 : 1st floor, Anand Bhawan, SC Road, Jaipur

(iii). Address2 : NIL

(iv). State : Rajasthan

(v). District : Jaipur

For Jio Digital Fibre Pvt. Ltd.



Authorized Signatory

(vi). Pin : 302001

(vii). Landmark : Near GPO

(viii). Email address : aashish.a.sharma@ril.com

(ix). Landline Telephone No. : 141-3554352

(x). Fax No. : 141-

(xi). Mobile No. : 9314401011

(xii). Website (if any) : NIL

(xiii). Legal status of User Agency : Private

A-3. Details of Person Making Application

(i). First Name: Manoj

(ii). Middle Name: NIL

(iii). Last Name: Likhyan

(iv). Gender: Male

(v). Designation: AVP

(vi). Address 1: 1st floor, Anand Bhawan, SC Road, Jaipur

(vii). Address 2: NIL

(viii). State: Rajasthan

(ix). District: Jaipur

(x). Tehsil: Jaipur

(xi). Pin: 302001

(xii). Landmark: Near GPO

(xiii). Email Address: ashwani.pundir0@gmail.com

(xiv). Landline Telephone No.: 141-3554352

(xv). Fax No.: NIL

(xvi). Mobile No.: 9414030898

For Jio Digital Fibre Pvt. Ltd.


Authorized Signatory

(xvii). Copy of documents in support of the competence/authority of the person making this application to make application on behalf of the User Agency:

B. Details of land required for the Project

B-1. Details of proposal seeking prior approval of Central Government under the Act for diversion of forest land for the Project already submitted in the past

List of proposal submitted in Past							
S.no	Proposal Status.	Proposal No.	Moef File No.	Area Proposed for Diversion(Ha.)	Area Diverted(Ha.)	Date of In-Principle Approval	Date of Final Approval
NIL							

B-2. Details of forest land proposed to be diverted

B-2.1 Details of Divisions involved

Details of Divisions involved			
S.no	Division Name	Forest Land(ha.)	Non-Forest Land(ha.)
1.	Ajmer Territorial	0.02	0
Total		0.02	0

B-2.2 Details of Districts involved

District wise breakup			
S.no	District Name	Forest Land(ha.)	Non-Forest Land(ha.)
1.	Ajmer	0.02	0
Total		0.02	0

B-2.3 Village wise breakup

Villages wise breakup			
S.no	Village	Forest Land(ha.)	Non-Forest Land(ha.)
1	Ajmer	0.02	0
Total		0.02	0

B-2.4 Component wise breakup

Component wise breakup			
S.no	Component	Forest Land(ha.)	Non-Forest Land(ha.)
1	OFC laying with in existing ROW of road in Ajmer T	0.02	0
Total		0.02	0

For Jio Digital Fibre Pvt. Ltd.


Authorized Signatory


C. Maps of forest land proposed to be diverted


Division 1. : Ajmer Territorial

(i). Area of forest land proposed to be diverted(in ha.) : 0.02

(ii). Nature of the Project: Linear

(b). No. of Segments : One

Segment wise details		
Segments	Segment Area(in ha.)	Kml File of Segments (To view KML file on google the same may be downloaded and then open if in google earth install in your computer).
1.	0.02	 View File

(iii). Copy of Survey of India Toposheet indicating boundary of forest land proposed to be diverted: (iv). Scanned copy of the Geo-referenced map of the forest land proposed to be diverted prepared by using GPS or Total Station: D. Justification for locating the Project in forest land and details of alternatives examined:(i). Copy of note containing justification for locating the Project in forest land: (ii). Whether a copy of map indicating location of alternative examine is required to be provided:
No

(a). Reason for not providing such map: NO alternate path available with in span

E. Employment likely to be generated

(i). Whether the Project is likely to generate employment?: Yes

(ii). Permanent/Regular Employment(Number of persons): 0

(iii). Temporary Employment(Number of person-days): 25

F. Displacement of People due to the Project, if any

(i). Whether Project involves displacement?: No

G. Details of Cost-Benefit analysis for the Project

(i). Whether the Project requires Cost-Benefit analysis?: No

H. Status of Environmental Clearance

For Jio Digital Fibre Pvt. Ltd.


Authorized Signatory

(f). Whether the Project requires Clearance under the Environment (Protection) Act 1986 ? : No

I. Status of Wildlife Clearance


(i). Whether the Project or a part thereof is located in any Protected Area or their Eco sensitive zone? : No

J. Applicability of special provisions governing Scheduled Areas

(i). Whether the Project or a part thereof is located in a Scheduled Area? : No

K. Status of settlement of rights under the Forest Rights Act, 2006 on the forest land proposed to be diverted

(i). Whether the process for settlement of Rights under the Forest Rights Acts 2006 on the forest land proposed to be diverted has been completed? : Yes

(a). Copy of documentry evidence in support of settlement of rights under the Forest Rights Act, 2006 on the forest land proposed to be diverted: 










L. Details of land identified for Compensatory Afforestation

(i). Whether non-forest or Revenue forest land is required to be provided by User Agency?: Not Applicable

(ii). Whether the area of non-forest land or Revenue forest land required to be provided by User Agency for raising Compensatory Afforestation is less than area of forest land proposed to be diverted?: Not Applicable














(iii). Reason for not providing Non-Forest Land: Not Applicable

Additional information Details

Documents		
S.No	Documents	Remarks
1		Area Calculation
2		Bar chart
3		Cross section
4		Declaration for Area less than 50 Ha
5		Details and status of previous project
6		Draft Estimate
7		GPS Map
8		GT Sheet
9		Project Note JDFPL

For Jio Digital Fibre Pvt. Ltd.


Authorized Signatory

10		UNDERTAKING FOR ANY OTHER CONDITION IMPOSED AS PER RULE
11		UNDERTAKING FOR COMPENSATORY AFFORESTATION
12		UNDERTAKING FOR MINIMUM USE OF LAND
13		UNDERTAKING FOR MUCK DISPOSAL PLAN
14		Undertaking for no other project on same route New
15		UNDERTAKING FOR NO USE OF FOREST PRODUCE
16		UNDERTAKING FOR PAYMENT OF NET PRESENT VALUE
17		UT for FRA Exempt Ajmer Intra city
18		JDFPL IP Registration certificate
19		JDFPL POA
20		UT for No Alter Path
21		FRA circular
22		Sir, We have been asked to submit 04 hard copies of the proposal. The same have been submitted to Forest Office. Receipt is enclosed for your Reference. Regards

For Jio Digital Fibre Pvt. Ltd.



Authorized Signatory

JIO DIGITAL FIBRE PRIVATE LIMITED

CIN: U64200GJ2018PTC105652

7


Area Calculation in forest

Following area will be used by M/s Jio Digital Fibre (P) limited in forest in land for underground OFC laying work in Ajmer City along road from Lat/long point 26.42448°/ 74.61972° to 26.42630°/ 74.62239° for total length of 0.444 KM and forest area – 0.0200 ha, within ROW Limits of the road in Ajmer District, Rajasthan

Forest Area Calculation Sheet

Sr. no.	Location Point	From (Location)	To (Lat/Long)	Length (M)	Width (M)	Area in Ha.
1	Starting Point A (CH-00) - End Point B (CH-0.444KM)	26.42448° / 74.61972°	26.42630° / 74.62239°	444	0.45	0.0200
Total				444		0.0200

For Jio Digital Fibre Private Limited



For Jio Digital Fibre Pvt Ltd.

Authorized Signatory

Authorized Signatory

Countersigned

Divisional Forest officer

.....Forest Division

Office Seal.....

Proposal No - FP/RJ/OFC/47299/2020 Date:11th July 2020

Project Title - Permission for underground OFC laying work in forest area in Ajmer City along road from Lat/long point 26.42448°/ 74.61972° to 26.42630°/ 74.62239° for total length of 0.444 KM and forest area – 0.0200 ha, within ROW Limits of the road in Ajmer District, Rajasthan.

Jaipur Office: 1st Floor, AnandBhawan, Sansar Chandra Road, Jaipur – 302001, India. Tel.: 0141-4011211; Fax: 0141-2378920

Registered Office: Office - 101, Saffron, Nr. Centre Point, Panchwati 5 Rasta, Ambawadi, Ahmedabad-380006, Gujarat, India. Tel no: 079-35600100

BAR CHART

Starting Point A (CH-00)

Length-0/444 KM

End Point B (CH-0.444KM)

INDEX- Forest AREA-

Forest Area Calculation

Sr. no.	Point	From Lat/ Long	To Lat/ Long	Length (M)	width (M)	Area (ha)
1	Starting Point A (CH-00) to End Point B (CH-444)	26.42448°/ 74.61972°	26.42630°/ 74.62239°	444	0.45	0.0200
			Total	444		0.0200

For Jio Digital Fibre Private Limited

Authorized Signatory

For Jio Digital Fibre Pvt. Ltd.

Authorized Signatory

Countersigned

Divisional Forest officer

.....Forest Division

Office Seal.....

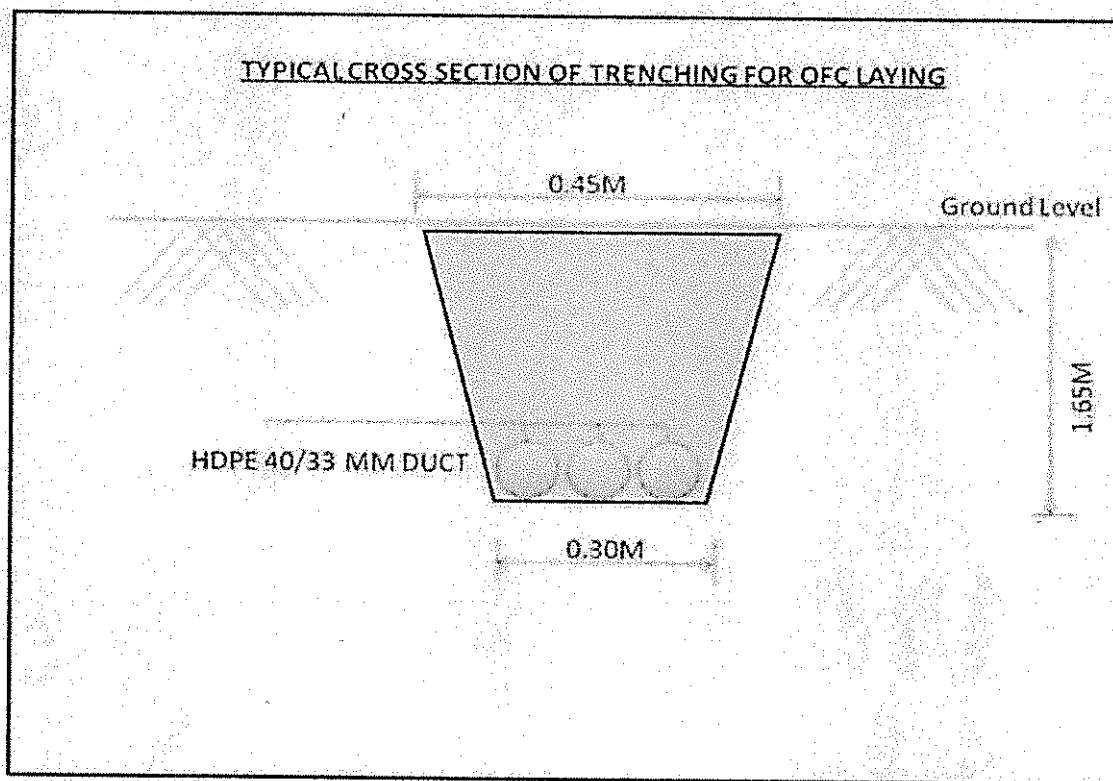
Proposal No - FP/RJ/OFC/47299/2020 Date:11th July 2020

Project Title - Permission for underground OFC laying work in forest area in Ajmer City along road from Lat/long point 26.42448° / 74.61972° to 26.42630° / 74.62239° for total length of 0.444 KM and forest area – 0.0200 ha, within ROW Limits of the road in Ajmer District, Rajasthan.

JIO DIGITAL FIBRE PRIVATE LIMITED

CIN: U64200GJ2018PTC105652

CROSS SECTION OF TRENCH FOR OFC LAYING



For Jio Digital Fibre Private Limited

[Signature]

Authorized Signatory

Countersigned

Divisional Forest officer

.....Forest Division

Office Seal.....

For Jio Digital Fibre Pvt. Ltd.

[Signature]
Authorized Signatory

Proposal No - FP/RJ/OFC/47299/2020 Date: 11th July 2020

Project Title - Permission for underground OFC laying work in forest area in Ajmer City along road from Lat/long point 26.42448°/ 74.61972° to 26.42630°/ 74.62239° for total length of 0.444 KM and forest area - 0.0200 ha, within ROW Limits of the road in Ajmer District, Rajasthan.

Jaipur Office: 1st Floor, Anand Bhawan, Sansar Chandra Road, Jaipur - 302001, India. Tel.: 0141-4011211; Fax: 0141-2378920

Registered Office: Office - 101, Saffron, Nr. Centre Point, Panchwati 5 Rasta, Ambawadi, Ahmedabad-380006, Gujarat, India. Tel no: 079-35600100

JIO DIGITAL FIBRE PRIVATE LIMITED

CIN: U64200GJ2018PTC105652

10

Declaration

I, authorised signatory, declare on behalf of M/s Jio Digital Fibre Pvt. Ltd., that forest land required is less than 50 hectare for underground OFC laying work in forest area in Ajmer City along road from Lat/long point 26.42448°/ 74.61972° to 26.42630°/ 74.62239° for total length of 0.444 KM and forest area – 0.0200 ha, within ROW Limits of the road in Ajmer District, Rajasthan.

For Jio Digital Fibre Private Limited

For Jio Digital Fibre Pvt. Ltd.

Authorized Signatory

Authorized Signatory

Countersigned

Divisional Forest officer

.....Forest Division

Office Seal.....

Proposal No - FP/RJ/OFC/47299/2020 Date:11th July 2020

Project Title - Permission for underground OFC laying work in forest area in Ajmer City along road from Lat/long point 26.42448°/ 74.61972° to 26.42630°/ 74.62239° for total length of 0.444 KM and forest area – 0.0200 ha, within ROW Limits of the road in Ajmer District, Rajasthan.

Details & Status of Previous proposals

Detail & Status of Previous proposals is mentioned below:

Sr. No.	Proposal Name	Category	User Agency Name	Area Applied (ha.)	Proposal physically received on	Proposal Status	Status
1	FP/RJ/OFC/46084/2020	Laying underground OFC work along road along road Karauli to Mandrail form Lat/long point 26.47141°N 77.02861°E to 26.327129°N 77.219506°E for length of 15.580 KM (0.7011 ha) in forest land and 16.069	Optical Fibre Cable	JIO DIGITAL FIBER PVT LTD	0.7011	12-Jun-20	Draft
2	FP/RJ/OFC/45826/2020	Laying underground OFC along road from village Bhorai to Ghorasar & form Lat/long point 23.975019°N 73.867043°E to 23.979777°N 73.849632°E for total length of 1.983 KM and area 0.0892 ha in Forest land	Optical Fibre Cable	JIO DIGITAL FIBER PVT LTD	0.0892	8-Jun-20	Draft
3	FP/RJ/OFC/45403/2020	Underground OFC laying work along road Hasampur to Kelakhara form Lat/long point 27.7260827°N 75.996994°E to 27.699137°N 75.985349°E for total length of 3.922 KM and area 0.1765 ha along PWD roads (within ROW Limits) in Sikar District, Rajasthan	Optical Fibre Cable	JIO DIGITAL FIBER PVT LTD	0.1765	14-May-20	Draft
4	FP/RJ/OFC/45025/2020	Underground OFC along PWD road within existing ROW from Udaipurwati - Kot from Lat/long point 27.70724° / 75.47414° to 27.66962° / 75.43614° for total length of 6.349 KM and forest area = 0.2857 ha, within ROW Limits in Jhunjhunu District, Rajasthan.	Optical Fibre Cable	JIO DIGITAL FIBER PVT LTD	0.2857	14-May-20	Draft
5	FP/RJ/OFC/44367/2020	JDFPL - 4G Projects	Optical Fibre Cable	JIO DIGITAL FIBER PVT LTD	0.283535	4-Feb-20	Draft
6	FP/RJ/OFC/44278/2020	JDFPL - 4G Projects	Optical Fibre Cable	JIO DIGITAL FIBER PVT LTD	0.622215	29-Jan-20	Draft
7	FP/RJ/OFC/44201/2020	JDFPL - 4G Projects	Optical Fibre Cable	JIO DIGITAL FIBER PVT LTD	0.09765	25-Jan-20	Draft
8	FP/RJ/OFC/44164/2020	Underground OFC laying work along Khanpur-Jhalawar road over a length of 6.757 KM (Area 0.3041 Ha) (Section A) and over a length of 7.448 KM (Area 0.3352 ha) (Section B) along Suket-Jhalawar road in Distt Jhalawar, Rajasthan (Total length of Section A & B is 14.205 KM (area 0.6393 ha)	Optical Fibre Cable	JIO DIGITAL FIBER PVT LTD	0.6393	23-Jan-20	Draft
9	FP/RJ/OFC/44109/2020	JDFPL - 4G Projects	Optical Fibre Cable	JIO DIGITAL FIBER PVT LTD	1.22733	22-Jan-20	Draft
10	FP/RJ/OFC/44037/2020	Underground OFC laying over a length of 2.389 KM (Lat/long starting point 25.092369° / 76.913081° to end point 25.074795° / 76.925844°) (forest area=0.1075 ha) in RoW of road from Kelwara to M.P. Border, in Baran District, Rajasthan.	Optical Fibre Cable	JIO DIGITAL FIBER PVT LTD	0.1075	20-Jan-20	Draft
11	FP/RJ/OFC/44022/2020	underground OFC laying along road from Hindaun to Karauli form Lat/long point 26°33'34.89"N 77° 1'25.29"E to 26°31'29.42" N 77°1'3.32"E for total length of 5.931 KM and area 0.2669 ha along PWD roads (within ROW Limits) in Karauli District, Rajasthan	Optical Fibre Cable	JIO DIGITAL FIBER PVT LTD	0.2669	20-Jan-20	Draft

For Jio Digital Fibre Private Limited

For Jio Digital Fibre Pvt Ltd.

Authorized Signatory

Countersigned

Divisional Forest officer

..... Forest Division

Office Seal.....

Proposal No - FP/RJ/OFC/47299/2020 Date:11th July 2020

Project Title - Permission for underground OFC laying work in forest area in Ajmer City along road from Lat/long point 26.42448° / 74.61972° to 26.42630° / 74.62239° for total length of 0.444 KM and forest area – 0.0200 ha, within ROW Limits of the road in Ajmer District, Rajasthan.

JIO DIGITAL FIBRE PRIVATE LIMITED

CIN: U64200GJ2018PTC105652

Draft Work Order

To M/s Arden Telecom Private Limited Phone : +917665008488 Fax : E-Mail : arunkumar@arden.co.in Attention: Mr. Arun Singh	Work Order No. : Date: GSTN Of Biller : Bill From State : Rajasthan Bill From : Date: Our Ref:
---	---

obligations under this WORK ORDER. The information contained herein is not to be released or disclosed for any other use or purpose other than for the execution of this WORK ORDER. It is important that CONTRACTOR signs and returns the Work Order copy within three (3) days of receipt. No other form of Order acceptance will be accepted. Failure to return the Order acceptance does not diminish the responsibilities as set forth herein, but may result in delay to any payment(s) that may be due and may be the cause for termination of this WORK ORDER. For all correspondence, Please quote Contract/Work Order No. For detailed commercial terms & conditions, please refer line items terms/enclosures.

WO Period From DT : 01.08.2020 to 11.08.2020

OFC LAYING - SERVICES IN FOREST AREA (in Ajmer City)	
Scope of Work for Laying OFC in Forest Area in Ajmer Territorial – 0.444 KM	
Type	Amount (Rs.)
Material Cost & Material	54589
Service Cost	87491
	142080
	(Rupees One Lakh Forty two thousand and Eighty Rupees only)

Delivery Terms : N/A
Engineer in Charge : Mr. Anand Sharma

Manoj Likhyani – A.V.P.
For Jio Digital Fibre Private Ltd.

Contractor's Acceptance
Contractor's Signature

INDEX-
JDPL's OFC in forest Area -

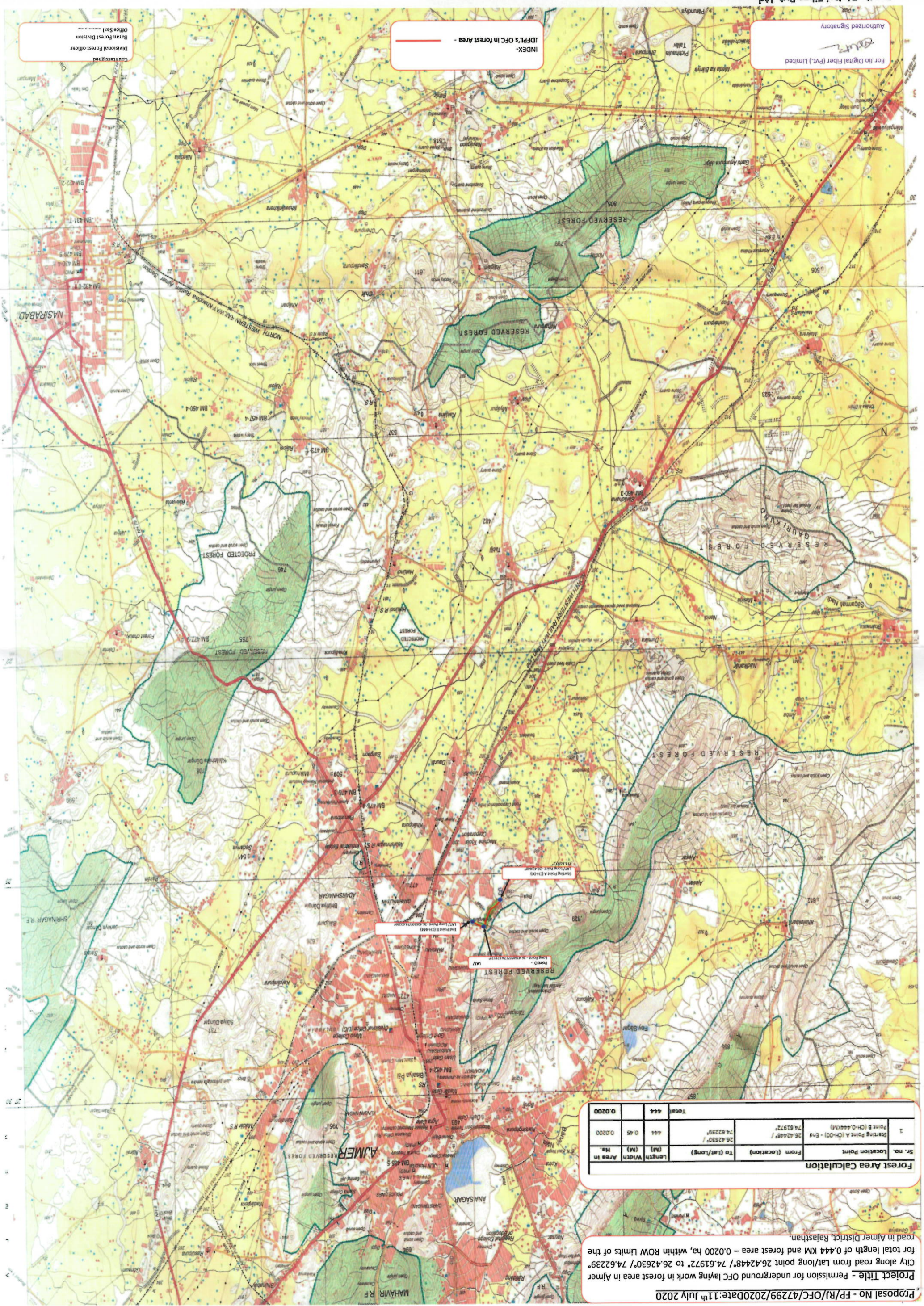
Divisional Forest Officer
Office Seal

Forest Area Calculation

Sr. no.	Location Point	From (Location)	To (Lat/Long)	Length (M)	Width (M)	Area in Ha.
1.	Starting Point A (CH-00) - End	26.42448° / 74.61972°	26.42630° / 74.62299°	444	0.45	0.2000
	Point B (CH-00.444KM)	74.61972°		444		0.0200
				Total	444	0.0200

Project Title - Permission for underground OFC laying work in forest area in Ajmer City along road from Lat/long point 26.42448° / 74.61972° to 26.42630° / 74.62299° for total length of 0.444 KM and forest area - 0.0200 ha, within ROW Limits of the road in Ajmer District, Rajasthan.

Proposal No - FP/RJ/OFC/47299/2020 Date: 11th July 2020



JIO DIGITAL FIBRE PRIVATE LIMITED

CIN: U64200GJ2018PTC105652

(14)

Detailed Note on Project

The telecom cables are always laid along the road side due to easy, supervision, quick maintenance, and low cost of maintenance. The Applicant does not have to acquire land for this purpose as the road side land belongs to NHAI & PWD in Rajasthan State Laying of Cable shall be done on a 45cm. width of surface land, & up to 1.65 meters of depth and near to the extreme road boundary where alignment of trench will be done in such way that no tree will be required to be cut. The laying of telecom transmission cable along roadside is an agreed policy of the Applicant and Ministry of Surface Transport.

This Optical Fibre Cable systems will fulfill the needs of Telecommunication circuits and Wireless Broadband Services and other Data for the Government, Industries, Defence and Society. This telecom Infrastructure shall lead to growth in economy and hence more employment and better living conditions of the geography/ state /Country.

This new scheme of laying optical fibre Cable is most modern and state of art Technology in the field of Digital Telecommunication. Moreover the same cable will provide most of new value added services as well as it will cater for the needs of Integrated Services Digital Network.

For Jio Digital Fibre Private Limited

For Jio Digital Fibre Pvt. Ltd.

Authorized Signatory

Authorized Signatory

Countersigned

Divisional Forest officer

.....Forest Division

Office Seal.....

Proposal No - FP/RJ/OFC/47299/2020 Date:11th July 2020

Project Title - Permission for underground OFC laying work in forest area in Ajmer City along road from Lat/long point 26.42448°/ 74.61972° to 26.42630°/ 74.62239° for total length of 0.444 KM and forest area – 0.0200 ha, within ROW Limits of the road in Ajmer District, Rajasthan.

Jaipur Office: 1st Floor, AnandBhawan, Sansar Chandra Road, Jaipur – 302001, India. Tel.: 0141-4011211; Fax: 0141-2378920

Registered Office: Office - 101, Saffron, Nr. Centre Point, Panchwati 5 Rasta, Ambawadi, Ahmedabad-380006, Gujarat, India. Tel no: 079-35600100


JIO DIGITAL FIBRE PRIVATE LIMITED

CIN: U64200GJ2018PTC105652

UNDERTAKING FOR ANY OTHER CONDITION IMPOSED AS PER RULE

I, authorised signatory, on behalf of M/s Jio Digital Fibre (Pvt.) Limited, the user Agency hereby undertakes that we shall comply any other condition if imposed by forest department as per rules for underground OFC laying work in forest area in Ajmer City along road from Lat/long point 26.42448°/ 74.61972° to 26.42630°/ 74.62239° for total length of 0.444 KM and forest area – 0.0200 ha, within ROW Limits of the road in Ajmer District, Rajasthan.

For Jio Digital Fibre Private Limited



Authorized Signatory

For Jio Digital Fibre Pvt. Ltd.



Authorized Signatory

Countersigned

Divisional Forest officer

.....Forest Division

Office Seal.....

Proposal No - FP/RJ/OFC/47299/2020 Date:11th July 2020

Project Title - Permission for underground OFC laying work in forest area in Ajmer City along road from Lat/long point 26.42448°/ 74.61972° to 26.42630°/ 74.62239° for total length of 0.444 KM and forest area – 0.0200 ha, within ROW Limits of the road in Ajmer District, Rajasthan.

JIO DIGITAL FIBRE PRIVATE LIMITED

CIN: U64200GJ2018PTC105652

UNDERTAKING FOR COMPENSATORY AFFORESTATION

I, authorised signatory, on behalf of M/s Jio Digital Fibre (Pvt.) Limited, the user Agency hereby undertakes to pay the entire amount for compensatory afforestation as per rule, " for underground OFC laying work in forest area in Ajmer City along road from Lat/long point 26.42448°/ 74.61972° to 26.42630°/ 74.62239° for total length of 0.444 KM and forest area – 0.0200 ha, within ROW Limits of the road in Ajmer District, Rajasthan." as per the prevailing wage rates at the time of plantation.

For Jio Digital Fibre Private Limited**Authorized Signatory****For Jio Digital Fibre Pvt. Ltd.****Authorized Signatory****Countersigned****Divisional Forest officer**

.....Forest Division

Office Seal.....

Proposal No - FP/RJ/OFC/47299/2020 Date:11th July 2020

Project Title - Permission for underground OFC laying work in forest area in Ajmer City along road from Lat/long point 26.42448°/ 74.61972° to 26.42630°/ 74.62239° for total length of 0.444 KM and forest area – 0.0200 ha, within ROW Limits of the road in Ajmer District, Rajasthan.


JIO DIGITAL FIBRE PRIVATE LIMITED

CIN: U64200GJ2018PTC105652

UNDERTAKING FOR USE OF MINIMUM LAND

I, authorised signatory, on behalf of M/s Jio Digital Fibre (Pvt.) Limited, the user Agency hereby undertake that we shall use minimum land for underground OFC laying work in forest area in Ajmer City along road from Lat/long point 26.42448°/ 74.61972° to 26.42630°/ 74.62239° for total length of 0.444 KM and forest area – 0.0200 ha, within ROW Limits of the road in Ajmer District, Rajasthan.

For Jio Digital Fibre Private Limited



Authorized Signatory

For Jio Digital Fibre Pvt. Ltd.



Authorized Signatory

Countersigned

Divisional Forest officer

.....Forest Division

Office Seal.....

Proposal No - FP/RJ/OFC/47299/2020 Date:11th July 2020

Project Title - Permission for underground OFC laying work in forest area in Ajmer City along road from Lat/long point 26.42448°/ 74.61972° to 26.42630°/ 74.62239° for total length of 0.444 KM and forest area – 0.0200 ha, within ROW Limits of the road in Ajmer District, Rajasthan.

JIO DIGITAL FIBRE PRIVATE LIMITED

CIN: U64200GJ2018PTC105652

UNDERTAKING FOR MUCK DISPOSAL

I, authorised signatory, on behalf of M/s Jio Digital Fibre (Pvt.) Limited, the user Agency hereby undertakes that we will use the generated waste generated during underground OFC laying work in forest area in Ajmer City along road from Lat/long point 26.42448°/ 74.61972° to 26.42630°/ 74.62239° for total length of 0.444 KM and forest area – 0.0200 ha, within ROW Limits of the road in Ajmer District, Rajasthan.

For Jio Digital Fibre Private Limited

Authorized Signatory

For Jio Digital Fibre Pvt. Ltd.

Authorized Signatory

Countersigned

Divisional Forest officer

.....Forest Division

Office Seal.....

Proposal No - FP/RJ/OFC/47299/2020 Date:11th July 2020

Project Title - Permission for underground OFC laying work in forest area in Ajmer City along road from Lat/long point 26.42448°/ 74.61972° to 26.42630°/ 74.62239° for total length of 0.444 KM and forest area – 0.0200 ha, within ROW Limits of the road in Ajmer District, Rajasthan.

Undertaking for no other project on same route

I, authorised signatory, declare on behalf of M/s Jio Digital Fibre (Pvt.) Limited, that no project(s) have been undertaken by us in the past for underground OFC laying work in forest area in Ajmer City along road from Lat/long point 26.42448°/ 74.61972° to 26.42630°/ 74.62239° for total length of 0.444 KM and forest area – 0.0200 ha, within ROW Limits of the road in Ajmer District, Rajasthan.

For Jio Digital Fibre Private Limited

Authorized Signatory

For Jio Digital Fibre Pvt. Ltd.

Authorized Signatory

Countersigned

Divisional Forest officer

.....Forest Division

Office Seal.....

Proposal No - FP/RJ/OFC/47299/2020 Date:11th July 2020

Project Title - Permission for underground OFC laying work in forest area in Ajmer City along road from Lat/long point 26.42448°/ 74.61972° to 26.42630°/ 74.62239° for total length of 0.444 KM and forest area – 0.0200 ha, within ROW Limits of the road in Ajmer District, Rajasthan.

JIO DIGITAL FIBRE PRIVATE LIMITED

CIN: U64200GJ2018PTC105652

UNDERTAKING FOR NO USE OF FOREST PRODUCE

I, authorised signatory, on behalf of M/s Jio Digital Fibre (Pvt.) Limited, the user Agency hereby undertakes that we shall not use any forest produce during underground OFC laying work in forest area in Ajmer City along road from Lat/long point 26.42448°/ 74.61972° to 26.42630°/ 74.62239° for total length of 0.444 KM and forest area – 0.0200 ha, within ROW Limits of the road in Ajmer District, Rajasthan.

For Jio Digital Fibre Private Limited**Authorized Signatory****For Jio Digital Fibre Pvt. Ltd.****Authorized Signatory****Countersigned****Divisional Forest officer**

.....Forest Division

Office Seal.....

Proposal No - FP/RJ/OFC/47299/2020 Date:11th July 2020

Project Title - Permission for underground OFC laying work in forest area in Ajmer City along road from Lat/long point 26.42448°/ 74.61972° to 26.42630°/ 74.62239° for total length of 0.444 KM and forest area – 0.0200 ha, within ROW Limits of the road in Ajmer District, Rajasthan.


JIO DIGITAL FIBRE PRIVATE LIMITED

CIN: U64200GJ2018PTC105652

UNDERTAKING FOR PAYMENT OF NET PRESENT VALUE

I, authorised signatory, on behalf of M/s Jio Digital Fibre (Pvt.) Limited, the user Agency hereby undertakes to pay the net present value (NPV) which is liable to pay as per rule for underground OFC laying work in Ajmer City along road from Lat/long point 26.42448°/ 74.61972° to 26.42630°/ 74.62239° for total length of 0.444 KM and forest area – 0.0200 ha, within ROW Limits of the road in Ajmer District, Rajasthan. I/We also hereby undertake to pay the additional amount of NPV, if so determined as per the decision of the Hon'ble Supreme Court a later date.

For Jio Digital Fibre Private Limited



Authorized Signatory

For Jio Digital Fibre Pvt. Ltd.



Authorized Signatory

Countersigned

Divisional Forest officer

.....Forest Division

Office Seal.....

Proposal No - FP/RJ/OFC/47299/2020 Date:11th July 2020

Project Title - Permission for underground OFC laying work in forest area in Ajmer City along road from Lat/long point 26.42448°/ 74.61972° to 26.42630°/ 74.62239° for total length of 0.444 KM and forest area – 0.0200 ha, within ROW Limits of the road in Ajmer District, Rajasthan.


Undertaking - For Submission of FRA

I, authorised signatory, on behalf of M/s Jio Digital Fibre Private Limited undertake that, permission from Road Authority, who gets the Forest Area diverted & has right to use land comprising RoW, is obtained by us before laying underground OFC in RoW. In addition to the permission of Road Authority, we seek permission from Forest Department too.

FRA certificate is not required from Secondary User/exempt for laying of underground OFC in RoW of road. As is clear from order no. F.No.11-9/98-FC(PT.) dated 5th February 2013 of MoEF GOI, New Delhi.


However, if necessary as per rule/act, the same will be submitted later on.

For Jio Digital Fibre Private Limited



Authorized Signatory

For Jio Digital Fibre Pvt. Ltd



Authorized Signatory

Countersigned

Divisional Forest officer

.....Forest Division

Office Seal.....

Proposal No - FP/RJ/OFC/47299/2020 Date:11th July 2020

Project Title - Permission for underground OFC laying work in Ajmer City along road from Lat/long point 26.42448°/ 74.61972° to 26.42630°/ 74.62239° for total length of 0.444 KM and forest area – 0.0200 ha, within ROW Limits of the road in Ajmer District, Rajasthan.

NO. 10- 35 /2019-CS-III
Government of India
Ministry of Communications
Department of Telecommunications
Sanchar Bhavan, 20-Ashoka Road
New Delhi - 110001

Dated: 06.03.2019

To

M/s Jio Digital Fibre Private Limited,
3rd Floor, Maker Chambers IV,
222, Nariman Point,
Mumbai – 400021. Maharashtra

[Contact Person: K. R. Raja, Director]

Subject:- Registration Certificate for Infrastructure Provider Category-I (IP-I).

Please find enclosed herewith the Registration Certificate No. 935 /2019 dated 06.03.2019 issued M/s JIO DIGITAL FIBRE PRIVATE LIMITED. [Registered address at :- M/s Jio Digital Fibre Private Limited, Office -101, Saffron, Nr. Centre Point, Panchwati 5 Rasta, Ambawadi, Ahmedabad – 380006 Gujarat]

2. The following points should be noted for strict compliance by IP-I Provider:

I. The scope of IP-I provider is limited to establish and maintain assets such as Dark Fibres, Right of Way, Duct Space and Tower for the purpose to grant on lease/rent/sale basis only to the licensed Telecom Service Providers licensed under Section – 4 of Indian Telegraph Act, 1885, on mutually agreed terms and conditions.

II. The IP-I provider has to submit to DoT and LSA UNIT, a copy of agreement entered into with the licensed Telecom Service Providers within 15 days of signing such agreement.

III. Any breach of the terms and conditions given in the enclosed Registration Certificate will lead to cancellation of the registration without any further notice.

Encl: As above.

R. Kumar
(RAJNANDAN KUMAR)
UNDER SSECRETARY (CS-III)

Copy to:-
Sr. DDG (LSA), Mumbai, Maharashtra,
Telecom Enforcement, Resource & Monitoring Cell,
5th Floor, Technical Wing, Saki Vihar, Telephone Exchange,
Andheri(East), Mumbai- 400072

(RAJNANDAN KUMAR)
Under Secretary
Department of Telecom, Govt. of India
20, Ashoka Road, New Delhi

For Jio Digital Fibre Pvt. Ltd.

[Signature]
Authorized Signatory

No. 10-35/2019-CS-III
Government of India
Ministry of Communications
Department of Telecommunications
Sanchar Bhavan, 20, Ashoka Road
New Delhi-110001

Registration Certificate No.: 935 /2019

Dated: 06.03.2019

Registration Certificate For Infrastructure Provider Category-I (IP-I)

This is to certify that **M/s JIO DIGITAL FIBRE PRIVATE LIMITED** with registered office at office -101, Saffron, Nr. Centre Point, Panchwati 5 Rasta, Ambawadi, Ahmedabad – 380006 Gujarat is registered as Infrastructure Provider Category I (IP-I) to establish and maintain the assets such as Dark Fibres, Right of Way, Duct Space and Tower for the purpose to grant on lease/rent/sale basis to the licensees of Telecom Services licensed under Section 4 of Indian Telegraph Act, 1885 on mutually agreed terms and conditions.

2. In no case the company shall work and operate or provide telegraph service including end to end bandwidth as defined in Indian Telegraph Act, 1885 either to any service provider or any other customer.

3. The company shall submit a copy of an Agreement entered into with the telecom service providers within 15 days of signing of such Agreement.

4. The company shall provide the said infrastructure in a non-discriminatory manner.

5. In the event of any question, dispute or difference arising under this Registration, or in connection thereof, except as to the matter, the decision of which is specifically provided elsewhere under this Registration, the same shall be referred to the sole Arbitrator appointed and nominated by the Director General Telecommunications or by whatever designation Director General Telecom may be called, hereinafter called the "ARBITRAL TRIBUNAL".

5.1 This Registration Certificate and any dispute thereof shall be governed by the substantive provisions of Indian law.

5.2 The venue of Arbitration shall be New Delhi or as may be fixed by the ARBITRAL TRIBUNAL anywhere in India.

5.3 The arbitration proceedings shall be conducted in accordance with the provisions of the Indian Arbitration and Conciliation Act, 1996 and rules framed there under or any modifications or re-enactment thereof made from time to time.

For Jio Digital Fibre Pvt. Ltd.

[Signature]
Authorized Signatory

RAJNANDAN KUMAR
Secretary
Department of Telecommunications
Govt. of India
New Delhi

[Signature]
06/03/2019

6. The Registered company can provide the infrastructure as stated above to any licensee of Telegraph services Licensed under section 4 of the Indian Telegraph Act 1885. The company shall, in no case, grant in any manner the infrastructure to any erstwhile Licensee whose licence is either terminated or suspended or not in operation at given point of time. In the event of any infrastructure allowed before hand, then the Registered company shall be obliged to withdraw the grant of infrastructure and to disconnect or sever connectivity immediately without loss of time and further, upon receipt of any reference from the Licensor in this regard, disconnection shall be made effective within an hour of receipt of such reference. On the question of disconnectivity the decision of the Director General Telecom shall be final.

7. The Registered company shall provide necessary facilities depending upon the specific situation at the relevant time to the Government to counteract espionage, subversive act, sabotage or any other unlawful activity.

7.1 The Registered company shall make available on demand to the agencies authorized by the Government of India, full access to the network for technical scrutiny and for inspection which can be visual inspection or any operational inspection.

7.2 All foreign personnel likely to be deployed by the Registered company for installation, operation and maintenance of the Registered company network shall be security cleared by the Government of India prior to their deployment. The security clearance will be obtained from the Ministry of Home Affairs, Government of India, who will follow standard norms in the matter.

7.3 The Registered company shall ensure protection of privacy of communication and ensure that unauthorized interception of messages does not take place.

7.4 The Government shall have the right to take over the equipment and networks of the Registered company or revoke/terminate/suspend the Registration of the company either in part or in whole as per directions if any, issued in the public interest by the Government in case of emergency or war or low intensity conflict or any other eventuality. Provided any specific orders or direction from the Government issued under such conditions shall be applicable to the Registered company and shall be strictly complied with. Further, the Government reserves the right to keep any area out of the operation zone of the service if implications of security so require.

7.5 Government reserves the right to modify these conditions or incorporate new conditions considered necessary in the interest of national security and public interest.

7.6 The Registered company will ensure that the Telecommunication installation carried out by it should not become a safety hazard and is or in contravention of any statue, rule or regulation and public policy.

7.7 In case it is decided to grant licence under section 4 of Indian Telegraph Act, 1885 to Infrastructure Provider Category-I (IP-I) instead of registration, at a later date, the said registration shall stand cancelled after the prescribed period as decided by the competent

For Jio Digital Fibre Pvt. Ltd.



Authorized Signatory

authority and the Infrastructure Provider (IP-I) shall have to apply for grant of specified licence/authorisation at that point of time as per terms and conditions applicable for such license/authorization.

8. Any breach of the above terms will lead to cancellation of the registration without any further notice.

R. Kumar
06/03/2019
(RAJNANDAN KUMAR)
UNDER SSECRETARY (CS-III)

(RAJNANDAN KUMAR)
Under Secretary
General Secretariat
Dept. of Telecom, Govt. of India
New Delhi

To

**M/s Jio Digital Fibre Private Limited,
Office -101, Saffron, Nr. Centre Point,
Panchwati 5 Rasta, Ambawadi,
Ahmedabad - 380006 Gujarat**

For Jio Digital Fibre Pvt. Ltd.

[Signature]
Authorized Signatory

LGL/4208/2021POWER OF ATTORNEY

NOW KNOW YE ALL AND THESE PRESENTS WITNESSETH THAT, we **JIO DIGITAL FIBRE PRIVATE LIMITED**, a Company incorporated under the Companies Act, having its Registered Office at 101, Saffron, Near Centre Point, Panchwati 5 Rasta, Ambawadi, Ahmedabad-380006, Gujarat, India and local office at Reliance Corporate Park, Ghansoli, Navi Mumbai – 400 701 (hereinafter called the "COMPANY"), doth hereby nominate, constitute and appoint, **SHRI MANOJ LIKHYANI** (hereinafter for brevity's sake called the 'ATTORNEY') being the true and lawful Attorney for and on behalf of the Company and to do all or any of the following acts or deeds for and or on behalf of the Company for setting up of telecommunication network consisting of pan India Optic Fiber Cable (OFC) network along with Company's ILA and eNodeB Mast Stations, Aggregation nodes and other infrastructure facilities to be set up by the Company in the State of Rajasthan.

1. To sign and execute agreements, applications, correspondences, undertakings, declarations or any other documents or writings for obtaining permission, clearances for Right of Way, establishment of underground telegraph infrastructure, ducts, Optical Fibre Cable, poles for aerial cabling or any other telecommunication facilities as may be required from time to time.
2. To accept notices or services of writ of summons or other legal process that may be served upon the Company and to appoint Advocates/Counsels and to declare and affirm all complaints, written statements, applications, petitions, affidavits and other necessary documents on behalf of the Company.
3. To sign and submit on behalf of the company, agreements, applications, technical drawings or any other documents to municipal and /or state and/or Central Government offices like Department of Telecommunications, National Highway Authority of India, Railways, Controllers of Explosives, State Electricity Board, Public Works Department, Town Planning/Urban Development, District Magistrate, District Collector, Police, Revenue, Environment & Forest etc.
4. To appear and represent on behalf of the Company before any official or authorities Revenue, Municipal, Police, Local Bodies and other authorities as above or otherwise to represent the Company in all matters and proceedings before them of any nature whatsoever in the above matters.

AND GENERALLY to sign all letters, correspondence and all other documents in the above matters and to take all actions, incidental and consequential thereto and engagements of every nature and kind whatsoever to that effect fully and effectually to all intents and purposes as we the Company could do and did the same and desire that all matters and things respecting the same shall be under the full management and directions of the Company.

AND the Company doth hereby ratifies and agrees to ratify and confirm all and whatsoever the said Attorney shall lawfully do or purports to do or causes to be done by virtue of these presents.

1


PROVIDED THAT this Power of Attorney shall be deemed to have commenced with effect from the date of execution of these presents and shall cease to have effect on 30th September, 2022 or on the date, on which the Attorney ceases to be associated with the Company, whichever is earlier and the lawful acts, deeds and things done by the said Constituted Attorney during this period are valid and binding on the Company.

IN WITNESS WHEREOF the Company has set and subscribed its hands at Mumbai on this 12 day of September, 2021.

SIGNED AND DELIVERED BY THE)
WITHIN NAMED JIO DIGITAL FIBRE)
PRIVATE LIMITED, by the hands of)
Shri Dhruv Kumar Tayal, pursuant to a)
Resolution of the Board of Directors passed)
in that behalf on the 14th day of May, 2021.)

[Signature]

LGL/4208/2021





Before me,

BEFORE ME

HEMANT JANGAM
NOTARY, Reg. No. 4762
Government of India

12 OCT 2021

Reg. No. 4762
Sr. No. 826 Pg. No. 32
Date 12 OCT 2021



I accept the above Power of Attorney:

[Signature]

(MANOJ LIKHYANI)

Witness:

Name

: MANOJ MAHESHWARY

Signature

: *[Signature]*

**Undertaking - For No Alternative Path other than Forest area in
District Ajmer**

There is no alternative path for underground OFC laying work in Ajmer City along road from Lat/long point 26.42448°/ 74.61972° to 26.42630°/ 74.62239° for total length of 0.444 KM and forest area – 0.0200 ha, within ROW Limits of the road in Ajmer District, Rajasthan.

For Jio Digital Fibre Private Limited

Authorized Signatory

For Jio Digital Fibre Pvt. Ltd.

Countersigned

Divisional Forest officer

.....Forest Division

Office Seal.....

Proposal No - FP/RJ/OFC/47299/2020 Date:11th July 2020

Project Title - Permission for underground OFC laying work in Ajmer City along road from Lat/long point 26.42448°/ 74.61972° to 26.42630°/ 74.62239° for total length of 0.444 KM and forest area – 0.0200 ha, within ROW Limits of the road in Ajmer District, Rajasthan.

Government of India
Ministry of Environment, Forest and Climate Change
(FC Division)

Indira Paryavaran Bhawan
Jor Bagh Road, Aliganj
New Delhi-110003

Dated: 28th February
January, 2019

To,
The Principal Secretary/Secretary (Forests)
All States/UTs Governments

**Sub: Compliance of the Schedule Tribes and Other Traditional Forest Dwellers
(Recognition of Forest Rights) Act, 2006-regarding**

Sir,

I am directed to refer to Forest (Conservation) amendment Rules 2016 as amended on 06th March, 2017 wherein inter-alia it has been provided that:

(e) the District Collector shall

(i) complete the process of recognition and vesting of forest rights in accordance with the provisions of the Scheduled Tribes and Other Traditional Forest Dwellers (Recognition of Forest Rights) Act, 2006 (2 of 2007) for the entire forest land indicated in the proposal.

(ii) obtain consent of each Gram Sabha having jurisdiction over the whole or a part of the forest land indicated in the proposal for the diversion of such forest land and compensatory and ameliorative measures, if any, having understood the purposes and details of diversion, wherever required; and

(iii) forward his findings in this regard to the Conservator of Forests


(f) the entire process referred to in clause (e) shall be completed by the District Collector within the time period stipulated in these rules for grant of in-principle approval under the Act to the proposal.

(g) the Conservator of Forests shall examine the factual details and feasibility of the proposal, carry out site inspection in case the area of forest land proposed to be diverted is more than forty hectares, and forward the proposal along with his recommendations to the Nodal Office.

I am also directed to refer to references/communications received from various State Governments seeking clarification on whether FRA certificate is to be submitted before Stage-II compliance or it has been submitted along-with proposal for seeking Stage-I approval.

It is clarified that within the time period stipulated for compliance of stage-I

For Jio Digital Fibre Pvt. Ltd.


Authorized Signatory

condition, Deputy Commissioner shall complete the process of compliance of FRA (including forwarding its findings to the concerned CF). Hence for the purpose of the MoEF&CC, as per the provision under Forest (Conservation) amendment rules, 2016 the compliance under FRA is not required for consideration of in-principle approval. This has to be furnished by the state Govt. for consideration of the proposal by the ministry for final approval.

In view of the above, the State Governments are requested to adhere the provisions contained in Forest (Conservation) Amendment Rules, 2016 for FRA purpose while forwarding the proposal for seeking prior approval under Section 2 of Forest(Conservation) Act,1980 to this Ministry for consideration.

Yours faithfully,

(Shrawan Kumar Verma)
Dy. Inspector General of Forests

Copy to:

1. Prime Minister's Office
2. Secretary, Ministry of Mines, Government of India
3. Secretary, Ministry of Coal, Government of India
4. Secretary, Ministry of Petroleum and Natural Gas, Government of India
5. Principal Chief Conservator of Forests, all State/UT Governments
6. Nodal Officer, the Forest (Conservation) Act, 1980, all State/ UT Governments
7. All Regional Offices, Ministry of Environment, Forest and Climate Change (MoEF&CC), GoI.
8. Joint Secretary in-charge, Impact Assessment Division, MoEF&CC, GoI
9. All Assistant Inspector General of Forests/ Directors in the Forest Conservation Division, MoEF&CC, GoI/Director, ROHQ, MoEF&CC, GoI/TO(FC)/TO(RoHQ).
10. Sr. Director (Technical), NIC, MoEF&CC with a request to place a copy of the letter on website of this Ministry.
11. Sr. PPS to the Secretary, MoEF&CC
12. Sr. PPS to the Director General of Forest & Special Secretary, MoEF&CC, GoI
13. Sr. PPS to the Addl. Director General of Forests (Forest Conservation), MoEF&CC, GoI.

Yours faithfully,

(Shrawan Kumar Verma)
Dy. Inspector General of Forests

For Jio Digital Fibre Pvt. Ltd.

Authorized Signatory

o/c

13/3/19