

## JOINT INSPECTION REPORT

Joint-inspection Report of Construction of link road Chanjyar to Kaloh Km 0/00 to 2/690, in the state of Himachal Pradesh, was done on 8-07-2021 in the presence of undersigned officers. In this Joint Inspection, it has been ensured that least forest area and lesser number of trees are involved in this construction of the road. It has also been ensured that there is least adverse impact on the environment.

THE STATEMENT SHOWING DETAILS OF FOREST AREA PROPOSED FOR DIVERSION.

Sr. No.	District	Division	Mohal	Khasra No.	Area in Hectare	Remarks
1	Bilaspur	Ghumarwin	Jungle Chanjyar	1/1	0.267	C/o Road
2	Bilaspur	Ghumarwin	Jungle Chanjyar	1/4	0.0226	Dumping Site
3	Bilaspur	Ghumarwin	Chanjyar	289/258/14/1	0.0226	C/o Road
Total					0.3122	

During this joint inspection two alternative sites have been examined which are as below:-

### Alternative-1 (Proposed Alignment)

Under this alternative, The length of Proposed Road is 2/690 km, out of which 0.590 Km passes through forest land, 2.100 Km passes through the non forest land. The land involve in this alignment is 1.3622 hectare (including Dumping Site) out of which 0.3122 hectare passes through forest land and 1.05 hectare passes through Non Forest Land.

### Alternative-2


Under this alternative, the total length of Proposed Road is 3.300 km, out of which 2.500 Km length passes through forest land and 0.800 Km length passes through private land. The total land involve in this alignment is 2.100 hectare (including Dumping Site) out of which 1.650 hectare passes through forest land and 0.450 hectare passes through non forest land


Since the involvement of the forest land as on the lesser side In Alternative-1, so the Alternative -1 has been recommended.

**On inspection of site, it is found that:-**


1. The length of Proposed Road is 2/690 km, out of which 0.590 Km passes through forest land, 2.100 Km passes through the non forest land.
2. For the construction of the said road, total area of forest land will be 0.3122 hectare including Dumping Sites.
3. In the above area, there is no species of vegetation which is prone to extinction.
4. There is no rare/endangered/unique species of flora and fauna found in the area.
5. The user agency has not violated the provision of Forest Conservation Act 1980.

6. Therefore the proposed area is declared compulsory and inaccessible or there will be no change in this. Even saying that this matter is related to national and public interest, Recommendation for approval under Forest Conservation Act, 1980.

  
Assistant Engineer,  
Bharari Sub Division,  
H.P.P.W.D, Bharari  
बी. वि. वि. भाररी

  
Executive Engineer,  
Ghumarwin Division,  
H.P.P.W.D, Ghumarwin  
HPPWD Ghumarwin

  
Range Forest Officer  
Bharari  
Forest Range  
Bharari

43   
Divisional Forest Officer,  
Bilaspur Forest Division,  
Dist. Bilaspur (H.P.)  
Bilaspur

  
Naib Tehsildar  
Bharari Dist. Bilaspur (H.P.)  
Bharari

  
Sub-Divisional Magistrate,  
Ghumarwin  
Dist. Bilaspur (H.P.)