



# VISVESVARAYA JALA NIGAMA LIMITED

(A GOVERNMENT OF KARNATAKA ENTERPRISE)

Registered office # 148, Embassy Square Infantry road, Bangalore

Web site :techvjnl@gmail.com

Phone/Fax No:

e.mail I.D :eeubpdvn1@gmail.com

Office of the Executive Engineer

VJNL, UBP, Division No.01

Kadur-577548 chikkamagaluru Dist

NO:EE/VJNL/UBP/D-01/K/2024-25/ 895

Date:- 29.11.2024

To,

The Deputy Conservator of Forest  
Chikkamagaluru Forest Division  
Karnataka Forest Department  
Chikkamagaluru

Sir,

Sub: Diversion of 61 ha of forest land for construction of Tumkur Branch Canal of Upper Bhadra Project (FP/KA/Canal/37818/2018)- Diversion of 9.28 Ha of Forest land in the Udugere RF (In sy no. 117 of Udugere village and Sy no. 118 of Honnenahalli village)- Compliance to the EDS of Nodal officer reg.,

Ref: 1.Nodal Officer EDS Dated:-05.09.2024  
2. Your Office letter No.:4039 Dated:30.10.2024

\*\*\*\*\*

Adverting to above subject, the proposal involves the diversion of 9.28 Ha. Udugere Range Forest land in Chikkamagaluru Forest Division. A CA land of 9.28 Ha. in Sy no. 289 of Inam Dattatreya Peeta village of Jagara (H), Chikkamagaluru (T) was provided for Compensatory afforestation. As the above identified CA land is not fit for raising Compensatory Afforestation, 15.80 Ha. of degraded forest land was provided in Sy no. 72 of Yemmedoddi village of Birur (H), Kadur (T).

Further, an EDS was raised by Nodal officer on 05.09.2024 to provide twice the extent of land identified for plantation activity as a compensatory afforestation. The EDS of Nodal officer is as follows;

"As per Van Samrakshan Evam Samvardhan Adiniyam 1980 rule 13 the non forest land or portion thereof provided by the UA is not fit for raising Compensatory Afforestation of a specified density, then additional CA shall be raised on a degraded notified or unclassified forest land under the management control of the Forest department which is twice in size of such shortfall in the given CA land and the UA shall also bear the additional cost on such account".

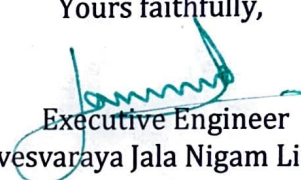
In view of the above, vide ref (2) twice the extent of degraded forest land has been identified and the details are as follows;

Sl no.	Compensatory afforestation Land details and area (Ha.)	Plantation land details and area (Ha.)
Chikkamagaluru Forest Division		
01	9.28 Ha of CA Land In Sy no. 289 of Inam Dattatreya Peta Village	20 Ha. of Plantation Land identified in Sy no. 72 of Yemmedoddi Village
Tumkur Forest Division		
02	8.88 Ha. Of CA Land In sy no. 21 of Janakallu Village	-
03	42.84 Ha of CA Land in Sy no. 57 of Mailukabbe Village	-

The Suitability Certificate issued by yourself, SOI and Geo map showing the plantation land and GPS co-ordinates are attached as annexure. Kindly consider the same for onward processing of the Forest clearance proposal.

Thanking You,

Yours faithfully,

  
Executive Engineer  
Visvesvaraya Jala Nigam Limited  
Upper Bhadra Project, Division no.01  
Kadur



## FORMAT-B

### CA LAND SUITABILITY CERTIFICATE UNDER FCA - 1980

[Cases where the proposed non-forest CA land cannot support the prescribed planting density of 1000 plants per hectare and it is necessary to plant the balance number of plants in degraded forest land (<40% canopy density) as per working plan prescriptions in accordance with Government of India FC Guidelines F.No-11- 423/2011-FC, dated-08-11-2017]

In compliance of the procedure established for diversion of forest land for non-forest purpose through the forest conservation Rules 2003 and guidelines framed under the Forest Conservation Act 1980, the following is certified.

1. The alternate non-forest land parcel is shown in the table 1 below which is proposed against diversion of 9.28 Ha forest land in Chikmagaluru division. Vide proposal number FP/KA/CANAL/ 37818/2018 for diversion of 9.28 ha of forestland in Chikmagaluru Division.
2. The said alternate non-forest CA land parcel is not suitable for raising compensatory afforestation in accordance with the Government of India FC Guidelines F.No 11-4232011-FC dated 08-11-2017 read with general FC Guidelines, and in case of private Party User Agency, Further as per Government of Karnataka Order No-FEE 82 FLL 2016 dated: 31-08-2016.
3. An extent of 22-38 A-G (9.28 ha) has been identified and mutated by the Deputy Commissioner, Chikmagaluru District for alternate land. Upon verification it is found that this patch of land is ecological sensitive Biodiversity rich shola type of land which is adjacent to forest area, and the same has been considered as an alternate land. However, as per the provisions of Chapter 2 Para 2.8 of compendium of FC Guidelines of Government of India as applicable from 08-03-2019, CA planting has been proposed in degraded forest area Sy No. 72 Yemmedoddi Village in Kaduru Range of Chikmagalur District proposed to be planted in degraded forest land [Table 2] in consonance with the Working Plan prescription.
4. The KML file, Topo Map, Geo-referenced Map & GPS reading of all corners of the proposed land parcel have been uploaded by user Agency in PART-I of the proposal/are enclosed herewith.
5. The KML file, Topo Map, Geo-referenced Map & GPS reading of all corners of degraded forest land parcel are enclosed in PART-II.

TABLE-1 (Non-Forest CA-Land)


District, Taluk & Hobli	Village	Survey No	Extent in A-G (Ha)	Plants/ha proposed to be planted	Remarks about the adjacency of the proposed land parcel to a notified forest.
(1)	(2)	(3)	(4)	(5)	(6)
Chikamagalur (D) Chikamagalur(T) Jagara Hobli	Inam Dattathreya pecta	289	9.28 Ha	9280 plants	Inam Dattathreya peeta Deemed Forest
Total			9.28 Ha	9280 Plants	


**TABLE-2 (Degraded forest land where the balance number of plants are proposed to be planted in consonance with the Working Plan Prescriptions)**


Forest Division	Name of Forest	Forest Block Number	District Taluk & Hobli	Village	Survey Number	Extent in A-G (Ha)
(1)	(2)	(3)	(4)	(5)	(6)	(7)
Chikamagalur	Yemmedoddi Sec-4 Notified	—	Chikamagalur (D) Chikamagalur (T) Biruru Hobli	Yemmedoddi	72	Gross Area 49-17 A-G (20 Ha)
Total						

Place: Chikkamagaluru

Date:

  
Range Forest Officer  
Kadur Range  
Kadur


  
Assistant Conservator of Forests  
Chikkamagaluru Subdivision  
Chikkamagaluru


  
Deputy Conservator of Forests  
Chikkamagaluru Division  
Chikkamagaluru




GPS Co-ordinates					
Way Point	Latitude	Longitude	Way Point	Latitude	Longitude
1	13.51643	75.856783	32	13.51208	75.858767
2	13.51648	75.857333	33	13.51228	75.858867
3	13.51595	75.857536	34	13.51245	75.858833
4	13.51504	75.857881	35	13.5122	75.858433
5	13.51431	75.858157	36	13.51217	75.8572
6	13.51348	75.858473	37	13.51195	75.85765
7	13.51255	75.858824	38	13.51113	75.857467
8	13.51253	75.859017	39	13.51162	75.856817
9	13.51138	75.859333	40	13.5118	75.856417
10	13.51082	75.860283	41	13.51205	75.8562
11	13.51048	75.861217	42	13.51228	75.856083
12	13.51045	75.861833	45	13.51242	75.855833
13	13.5103	75.862167	46	13.5126	75.855883
14	13.50957	75.862283	47	13.51293	75.85595
15	13.50947	75.861867	48	13.51322	75.855983
16	13.50955	75.861383	49	13.51342	75.85595
17	13.50977	75.861433	50	13.5135	75.855483
19	13.50867	75.861283	51	13.51387	75.85545
20	13.50847	75.860567	52	13.51428	75.855483
22	13.50898	75.859617	53	13.51447	75.855417
24	13.5102	75.858367	54	13.51433	75.8554
25	13.51042	75.858433	55	13.51485	75.855633
26	13.51063	75.858383	56	13.51417	75.8559
27	13.51087	75.858417	57	13.51478	75.856183
28	13.51115	75.858383	58	13.51502	75.856333
29	13.51133	75.858433	59	13.5154	75.856417
30	13.51152	75.8585	60	13.51563	75.8566
31	13.5118	75.858717	61	13.5159	75.8568
			62	13.5161	75.856833

  
Executive Engineer  
V.J.N.L., U.B.P., Division No 1  
Kadur-577 548

  
ಮೋದನದಾರ  
ಎನ್ಯೂನಿಟಿ ತಾಪ್, ಕಡೂರು ಮಲಯ

  
ಸಹಾಯಕ ಅರಣ್ಯ ಸಂರಕ್ಷಣಾಧಿಕಾರಿ  
ಕಡೂರು ಮಲಯ, ಕಡೂರು

  
ಸಹಾಯಕ ಅರಣ್ಯ ಸಂರಕ್ಷಣಾಧಿಕಾರಿ  
ಹಾಗೂ ಉ.ಅ.ಸಂ.ರವರ ತಾಂತ್ರಿಕ ಸಹಾಯಕರು  
ಚಿಕ್ಕಮಗಳೂರು ವಿಭಾಗ, ಚಿಕ್ಕಮಗಳೂರು  
ಉಪ ಅರಣ್ಯ ಸಂರಕ್ಷಣಾಧಿಕಾರಿ  
ಚಿಕ್ಕಮಗಳೂರು ವಿಭಾಗ, ಚಿಕ್ಕಮಗಳೂರು.



75°51'0"E

75°51'30"E

75°52'0"E

# Map showing the details of Plantation Land in Yemmedoddi Tiger Reserve, Kadur Range.



1:25,000

13°31'0"N

13°31'0"N

13°30'30"N

13°30'30"N

## Legend

- Yemmedoddi GPS Coordinates
- CA Land Boundary

Way Point	Latitude	Longitude	Way Point	Latitude	Longitude
1	13.516433	75.856783	32	13.512083	75.858767
2	13.51648	75.857333	33	13.512283	75.858867
3	13.515945	75.857536	34	13.51245	75.858833
4	13.515037	75.857881	35	13.5122	75.858433
5	13.51431	75.858157	36	13.512167	75.8572
6	13.513478	75.858473	37	13.51195	75.85765
7	13.512553	75.858824	38	13.511133	75.857467
8	13.512533	75.859017	39	13.511617	75.856817
9	13.511383	75.859333	40	13.5118	75.856417
10	13.510817	75.860283	41	13.51205	75.8562
11	13.510483	75.861217	42	13.512283	75.856083
12	13.51045	75.861833	45	13.512417	75.855833
13	13.5103	75.862167	46	13.5126	75.855883
14	13.509567	75.862283	47	13.512933	75.85595
15	13.509467	75.861867	48	13.513217	75.855983
16	13.50955	75.861383	49	13.513417	75.85595
17	13.509767	75.861433	50	13.5135	75.855483
19	13.508667	75.861283	51	13.513867	75.85545
20	13.508467	75.860567	52	13.514283	75.855483
22	13.508983	75.859617	53	13.514467	75.855417
24	13.5102	75.858367	54	13.514333	75.8554
25	13.510417	75.858433	55	13.51485	75.855633
26	13.510633	75.858383	56	13.514167	75.8559
27	13.510867	75.858417	57	13.514783	75.856183
28	13.51115	75.858383	58	13.515017	75.856333
29	13.511333	75.858433	59	13.5154	75.856417
30	13.511517	75.8585	60	13.515633	75.8566
31	13.5118	75.858717	61	13.5159	75.8568

PREPARED BY:



Authorised Signature

**SOURCE:**  
ESRI\_World Image

0 0.125 0.25 0.5  
Kilometers

Village: Yemmedoddi  
Survey No: 72  
Total Area of Plantation Land 20.00 Ha.  
Proposed Diversion Area 9.28 Ha.

Instar

Executive Engineer  
V.J.N.L., U.B.P., Division No 1  
Kadur-577 548

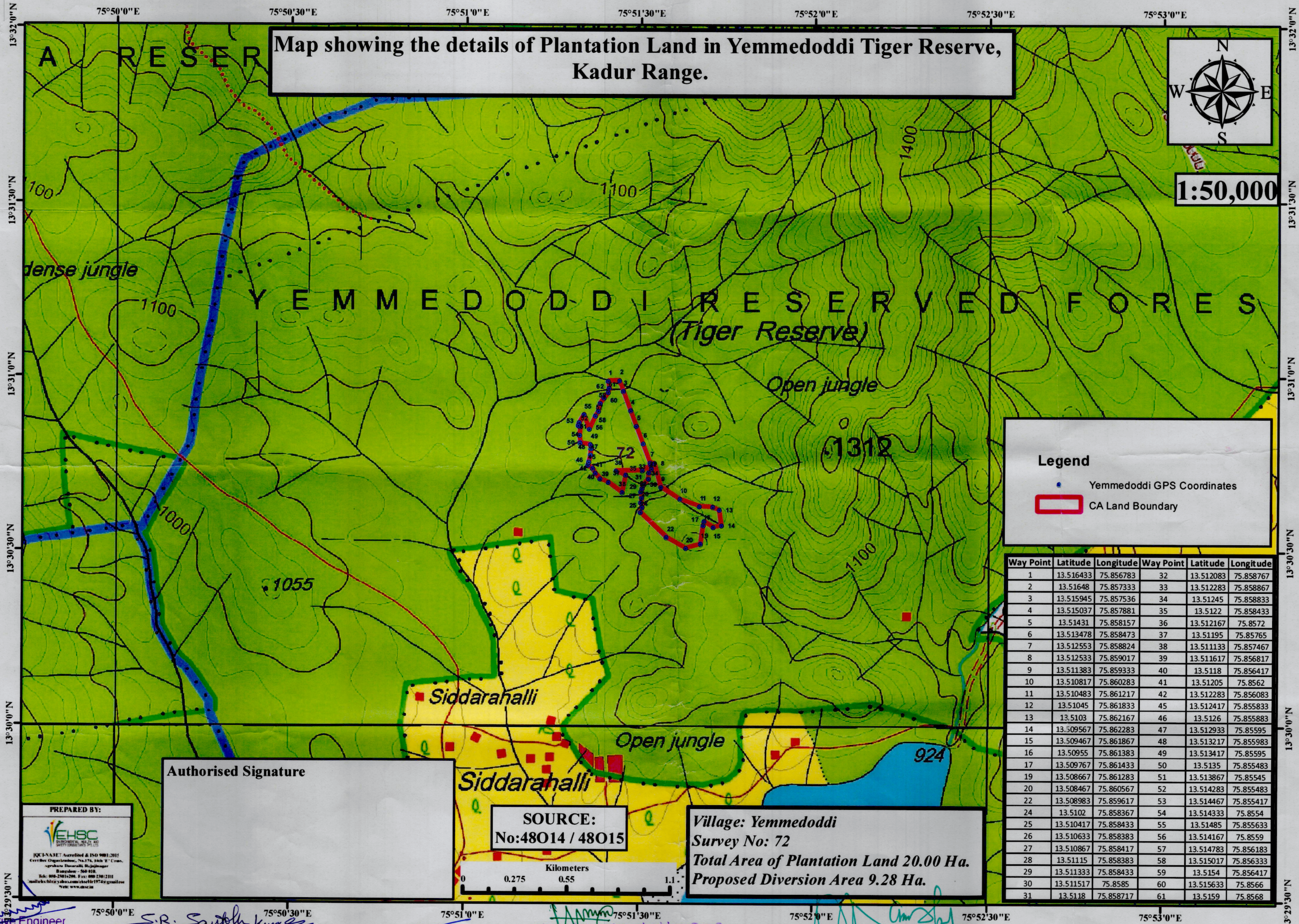
S.R. Sankar  
ಉಪನಿರ್ದೇಶಕರು  
ಮೊದಲನೇ ಹಂತದ  
ವಿವರಣೆ ಮತ್ತು ಕೆಲಸ

ಮಾನ್ಯ ಅರಣ್ಯಾಧಿಕಾರಿ  
ಕಡೂರು ವಲಯ, ಕಡೂರು

ಸಹಾಯಕ ಅರಣ್ಯ ಸಂರಕ್ಷಣಾಧಿಕಾರಿ  
ಹಾಗೂ ಉ.ಅ.ಸಂ.ವರ ತಾಂತ್ರಿಕ ಸಹಾಯಕರು  
ಚಿಕ್ಕಮಗಳೂರು ವಿಭಾಗ, ಚಿಕ್ಕಮಗಳೂರು

ಉಪ ಅರಣ್ಯ ಸಂರಕ್ಷಣಾಧಿಕಾರಿ  
ಚಿಕ್ಕಮಗಳೂರು ವಿಭಾಗ, ಚಿಕ್ಕಮಗಳೂರು





Executive Engineer  
V.U.N.L., U.B.P., Division No 1  
Kadur-577 548.

S.R. Sathish Kumar  
ಉಪ ಮಲಯಾರಣ್ಯಾಧಿಕಾರಿ  
ಮೋಡರ್ನೈಸೆಡ್  
ಎನ್ವಿರೊನ್ಮೆಂಟ್, ಕಡೂರು ಮಲಯ

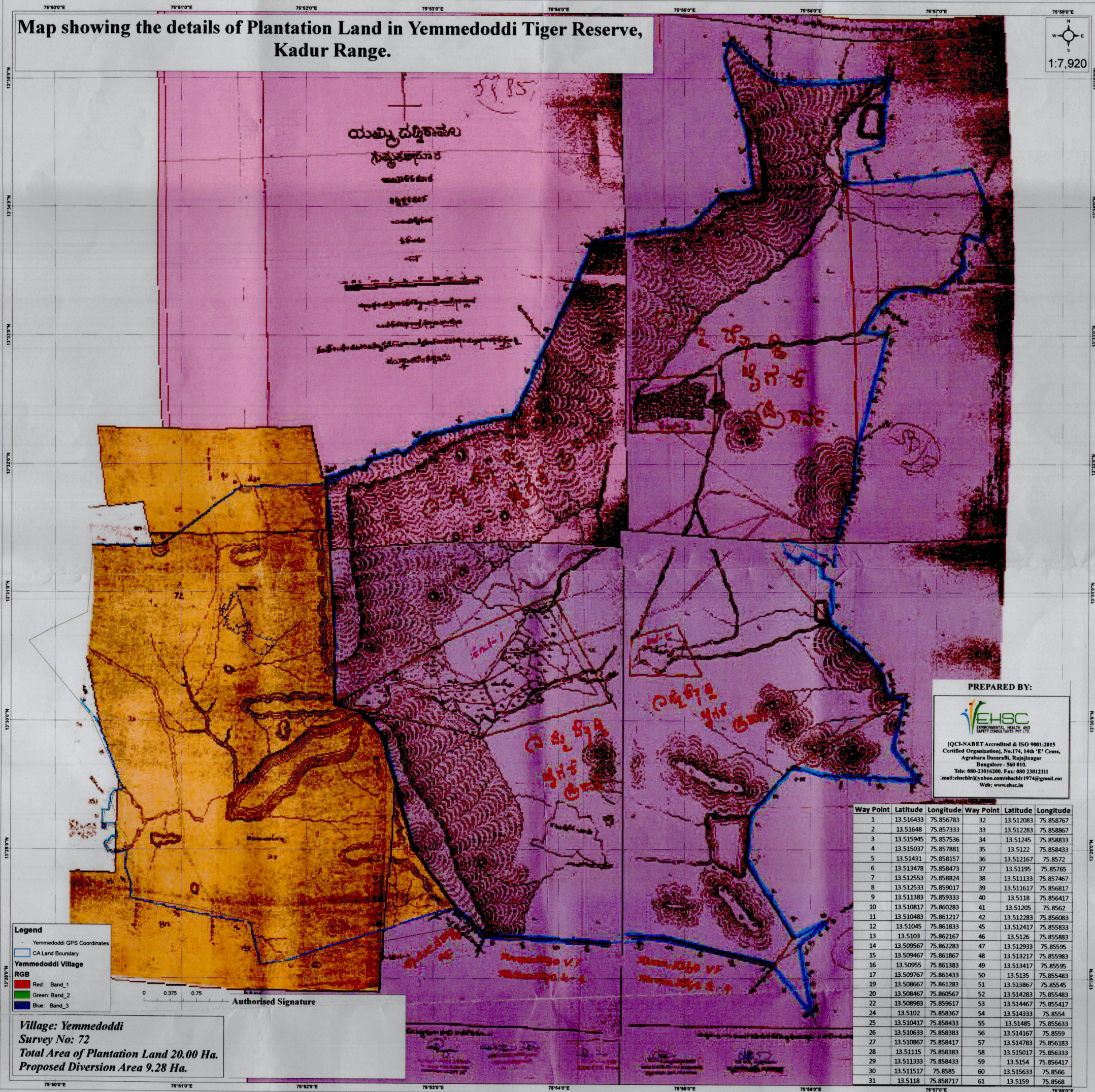
ಸಹಾಯಕ ಅರಣ್ಯ, ಸಂರಕ್ಷಣಾಧಿಕಾರಿ  
ಹಾಗೂ ಉ.ಅ.ಸಂ.ರವರ ತಾಂತ್ರಿಕ ಸಹಾಯಕರು  
ಚಿಕ್ಕಮಗಳೂರು ವಿಭಾಗ, ಚಿಕ್ಕಮಗಳೂರು

ಉಪ ಅರಣ್ಯ, ಸಂರಕ್ಷಣಾಧಿಕಾರಿ  
ಚಿಕ್ಕಮಗಳೂರು ವಿಭಾಗ, ಚಿಕ್ಕಮಗಳೂರು.



Map showing the details of Plantation Land in Yemmedoddi Tiger Reserve, Kadur Range.

1:7,920



Executive Engineer  
 V.J.N.L., U.B.P., Division No 1  
 Kadur-577 548

S.R. Sankar Kumar  
 ಉಪ ವಲಯಾಧಿಕಾರಿ  
 ಮೋಡುಕದಾರ  
 ಎಮ್ಮದೊಡಿ ಶಾಖೆ, ಕಡೂರು ವಲಯ

ಸಹಾಯಕ ಅರಣ್ಯ ಸಂರಕ್ಷಣಾಧಿಕಾರಿ  
 ಹಾಗೂ ಉ.ಅ.ಸಂ.ರವರ ತಾಂತ್ರಿಕ ಸಹಾಯಕರು  
 ಚಿಕ್ಕಮಗಳೂರು ವಿಭಾಗ, ಚಿಕ್ಕಮಗಳೂರು  
 ಕಡೂರು ವಲಯ, ಕಡೂರು

ಉಪ ಅರಣ್ಯ ಸಂರಕ್ಷಣಾಧಿಕಾರಿ  
 ಚಿಕ್ಕಮಗಳೂರು ವಿಭಾಗ, ಚಿಕ್ಕಮಗಳೂರು.