

FORMAT-B

CA LAND SUITABILITY CERTIFICATE UNDER FCA - 1980

[Cases where the proposed non-forest CA land cannot support the prescribed planting density of 1000 plants per hectare and it is necessary to plant the balance number of plants in degraded forest land (<40% canopy density) as per working plan prescriptions in accordance with Government of India FC Guidelines F.No-11- 423/2011-FC, dated-08-11-2017]

In compliance of the procedure established for diversion of forest land for non-forest purpose through the forest conservation Rules 2003 and guidelines framed under the Forest Conservation Act 1980, the following is certified.

1. The alternate non-forest land parcel is shown in the table 1 below which is proposed against diversion of 9.28 Ha forest land in Chikmagaluru division. Vide proposal number FP/KA/CANAL/ 37818/2018 for diversion of 9.28 ha of forestland in Chikmagaluru Division.
2. The said alternate non-forest CA land parcel is not suitable for raising compensatory afforestation in accordance with the Government of India FC Guidelines F.No 11-4232011-FC dated 08-11-2017 read with general FC Guidelines, and in case of private Party User Agency, Further as per Government of Karnataka Order No-FEE 82 FLL 2016 dated: 31-08-2016.
3. An extent of 22-38 A-G (9.28 ha) has been identified and mutated by the Deputy Commissioner, Chikmagaluru District for alternate land. Upon verification it is found that this patch of land is ecological sensitive Biodiversity rich shola type of land which is adjacent to forest area, and the same has been considered as an alternate land. However, as per the provisions of Chapter 2 Para 2.8 of compendium of FC Guidelines of Government of India as applicable from 08-03-2019, CA planting has been proposed in degraded forest area Sy No. 72 Yemmedoddi Village in Kaduru Range of Chikmagalur District proposed to be planted in degraded forest land [Table 2] in consonance with the Working Plan prescription.
4. The KML file, Topo Map, Geo-referenced Map & GPS reading of all corners of the proposed land parcel have been uploaded by user Agency in PART-I of the proposal/are enclosed herewith.
5. The KML file, Topo Map, Geo-referenced Map & GPS reading of all corners of degraded forest land parcel are enclosed in PART-II.

TABLE-1 (Non-Forest CA-Land)


District, Taluk & Hobli	Village	Survey No	Extent in A-G (Ha)	Plants/ha proposed to be planted	Remarks about the adjacency of the proposed land parcel to a notified forest.
(1)	(2)	(3)	(4)	(5)	(6)
Chikamagalur (D) Chikamagalur(T) Jagara Hobli	Inam Dattathreya pecta	289	9.28 Ha	9280 plants	Inam Dattathreya peeta Deemed Forest
Total			9.28 Ha	9280 Plants	


TABLE-2 (Degraded forest land where the balance number of plants are proposed to be planted in consonance with the Working Plan Prescriptions)


Forest Division	Name of Forest	Forest Block Number	District Taluk & Hobli	Village	Survey Number	Extent in A-G (Ha)
(1)	(2)	(3)	(4)	(5)	(6)	(7)
Chikamagalur	Yemmedoddi Sec-4 Notified	—	Chikamagalur (D) Chikamagalur (T) Biruru Hobli	Yemmedoddi	72	Gross Area 49-17 A-G (20 Ha)
Total						

Place: Chikkamagaluru

Date:


Range Forest Officer
Kadur Range
Kadur


Assistant Conservator of Forests
Chikkamagaluru Subdivision
Chikkamagaluru


Deputy Conservator of Forests
Chikkamagaluru Division
Chikkamagaluru