



कार्यालय अधिशासी अभियन्ता
निर्माण खण्ड लोक निर्माण विभाग-ऊखीमठ (रूद्रप्रयाग)
Office of the Executive Engineer, C.D, P.W.D. Ukhimath



E-Mail: ukhimathpwd@yahoo.in

Phone & Fax:- 01364-284239

पत्रांक ५७८२ / १३ सी०

दिनांक २८ / ११ / २०१९

सेवा में,

उप वन संरक्षक,
रूद्रप्रयाग वन प्रभाग
रूद्रप्रयाग

विषय:- मा० मुख्यमंत्री जी की घोषणा संख्या-५५३/२०१५ के अन्तर्गत जनपद-रूद्रप्रयाग के विधानसभा क्षेत्र-केदारनाथ के विकासखण्ड, अगस्त्यमुनि में बेडूबगड़-जगोठ मोटर मार्ग से सौड़ी गाँव तक मोटर मार्ग के नव निर्माण हेतु ०.६१५ है० वन भूमि का लो०नि०वि० को हस्तान्तरण। (आनलाईन प्रपोजल सं०:- (FP/UK/ROAD/31257/2018)

महोदय,

उपरोक्त विषय के क्रम में अवगत कराना है कि उक्त वनभूमि हस्तान्तरण प्रस्ताव पर लगायी गयी ऑनलाईन आपत्तियों का निराकरण निम्नवत् कर दिया गया है:-

Sl. No	Objections	Clarifications
1	The hard copy of the proposal containing original documents is not yet received in this office. The user agency may provide original hard copy of the proposal to this office including authenticated copy of Part I to Part iii as in online web portal.	Hard copy of the proposal and part-i to part-iii have been submitted to Nodal office vide this office's letter no. 4273/13C date 20-09-2019, and a receiving is uploaded at additional details.

अतः आपसे अनुरोध है कि कृपया उक्त प्रस्ताव पर अग्रिम आवश्यक कार्यवाही करने की कृपा करें।

संलग्न:- १ प्राप्ति पत्र १ न०
२ पार्ट-I,II,III ९ न०

भवदीय,

अधिशासी अभियन्ता
निर्माण खण्ड लोक निर्माण विभाग
ऊखीमठ, (रूद्रप्रयाग)

पत्रांक / १३ सी०

दिनांक / ११/२०१९

प्रतिलिपि:- जिलाधिकारी, रूद्रप्रयाग को सूचनार्थ प्रेषित।

अधिशासी अभियन्ता
निर्माण खण्ड लोक निर्माण विभाग
ऊखीमठ, (रूद्रप्रयाग)



कार्यालय अधिशासी अभियन्ता
निर्माण खण्ड लोक निर्माण विभाग-ऊखीमठ (रूद्रप्रयाग)
Office of the Executive Engineer, C.D, P.W.D. Ukhimath



E-Mail: ukhimathpwd@yahoo.in

Phone & Fax:- 01364-284239

पत्रांक

4273/13 सी०

दिनांक 20/09/2019

✓ सेवा में,

अपर प्रमुख वन संरक्षक एवं नोडल अधिकारी
वन संरक्षण, भूमि सर्वेक्षण निदेशालय,
इन्दिरा नगर फॉरेस्ट कॉलोनी देहरादून।

विषय:-

मा० मुख्यमंत्री जी की घोषणा संख्या-553/2015 के अन्तर्गत जनपद-रूद्रप्रयाग के विधानसभा क्षेत्र-केदारनाथ के विकासखण्ड, अगस्त्यमुनि में बेडूबगड़-जगोठ मोटर मार्ग से सौड़ी गाँव तक मोटर मार्ग के नव निर्माण हेतु 0.615 है० वन भूमि का लो०नि०वि० को हस्तान्तरण। (आनलाईन प्रपोजल सं०:- (FP/UK/ROAD/31257/2018)

महोदय,

उपरोक्त विषय के क्रम में अवगत कराना है कि उक्त मोटर मार्ग की वनभूमि हस्तान्तरण पत्रावली आँनलाईन (Proposal Number FP/UK/ROAD/31257/2018) समस्त औपचारिकताओं के उपरान्त आपके निर्देशानुसार मूल प्रति सहित तीन प्रतियों में व आँनलाईन पार्ट-I, II, III हस्ताक्षरोपरान्त अभिम आवश्यक कार्यवाही हेतु आपको प्रेषित किये जा रहें हैं।

अतः आपसे अनुरोध है कि कृपया उक्त प्रस्ताव पर अभिम आवश्यक कार्यवाही करने की कृपा करें।

संलग्न:- 1- प्रस्ताव मूल प्रति सहित 3 प्रतियों में

2- पार्ट-I, II, III मूल प्रति सहित 3 प्रतियों में



मुख्य प्रशासनिक अधिकारी
भूमि सर्वेक्षण निदेशालय
वन विभाग, देहरादून।

भवदीय,

अधिशासी अभियन्ता
निर्माण खण्ड लोक निर्माण विभाग
ऊखीमठ, (रूद्रप्रयाग)

पत्रांक

/ 13 सी०

दिनांक

/09/2019

प्रतिलिपि:- जिलाधिकारी, रूद्रप्रयाग को सूचनार्थ प्रेषित।

प्रतिलिपि:- उपवन संरक्षक, रूद्रप्रयाग वन प्रभाग रूद्रप्रयाग को सूचनार्थ प्रेषित।

अधिशासी अभियन्ता
निर्माण खण्ड लोक निर्माण विभाग
ऊखीमठ, (रूद्रप्रयाग)

FORM - A

Form for seeking prior approval of Central Government under section 2 of the Forest(Conservation) Act,1980 for
Diversion of fresh forest area

PART - I

(To be filled up by User Agency)

A. General Details**A-1. Project Details**

(i). Proposal No. : FP/UK/ROAD/31257/2018

(ii). Name of Project for which Forest Land is required : Construction of Bedubagar-jagoth motor road
to sauri village motor road

(iii). Short narrative of the proposal and Project/scheme for which the forest land is required :
Improvement and construction of roads and road links brings multiple socio-economic benefits to the
rural areas and results in forming a strong backbone for the agro-based economy. It will serve better
connectivity in nearby villages. it can helps to generate employment connectivity with hospital an

(iv). State : Uttarakhand

(v). Category of the Proposal : Road

(vi). Shape of forest land proposed to be diverted : Linear

(vii). Estimated cost of the Project(Rupees in lacs) : 17.82

(viii). Area of forest land proposed for diversion(in ha.): 0.615

(ix). Non-forest land required for this project(in ha.): 0.63

(x). Total period for which the forest land is proposed to be diverted(in years): 100

A-2. Details of User Agency

(i). Name : EECDPWUDKM

(ii). Address1 : EXECUTIVE ENGINEER, CONST. DIVISION, PWD UKHIMATH, RUDRAPRAYAG

(iii). Address2 : NIL

(iv). State : Uttarakhand

(v). District : Rudraprayag

(vi). Pin : 246469

अधिसासी अभियन्ता
निर्माण खण्ड, लो०नि०विभाग
ऊखीमठ (रुद्रप्रयाग)

(vii). Landmark : NEAR ONKARESHWAR TEMPLE

(viii). Email address : ukhimathpwd@yahoo.in

(ix). Landline Telephone No. : 1364-284239

(x). Fax No. : 1364-284239

(xi). Mobile No. : 9675898652

(xii). Website (if any) : NIL

(xiii). Legal status of User Agency : State Government

A-3. Details of Person Making Application

(i). First Name: Andeep

(ii). Middle Name: NIL

(iii). Last Name: Rana

(iv). Gender: Male

(v). Designation: Assistant Engineer

(vi). Address 1: Construction Division, PWD, Ukhimath (Rudraprayag) - 246469

(vii). Address 2: NIL

(viii). State: Uttarakhand

(ix). District: Rudraprayag

(x). Tehsil: NIL

(xi). Pin: 246469

(xii). Landmark: Near Onkareshwar Temple

(xiii). Email Address: ukhimathpwd@yahoo.in

(xiv). Landline Telephone No.: 1364-284239

(xv). Fax No.: 01364284239

(xvi). Mobile No.: 7055570245

अधिसूची अभियन्ता
निर्माण खण्ड, लो० नि० विभाग
ऊखीमठ (रुद्रप्रयाग)

(xvii). Copy of documents in support of the competence/authority of the person making this application to make application on behalf of the User Agency:

B. Details of land required for the Project

B-1. Details of proposal seeking prior approval of Central Government under the Act for diversion of forest land for the Project already submitted in the past

List of proposal submitted in Past							
S.no	Proposal Status.	Proposal No.	Moef File No.	Area Proposed for Diversion(Ha.)	Area Diverted(Ha.)	Date of In-Principle Approval	Date of Final Approval
NIL							

B-2. Details of forest land proposed to be diverted

B-2.1 Details of Divisions involved

Details of Divisions involved			
S.no	Division Name	Forest Land(ha.)	Non-Forest Land(ha.)
1.	Rudraprayag	0.615	0.63
Total		0.615	0.63

B-2.2 Details of Districts involved

District wise breakup			
S.no	District Name	Forest Land(ha.)	Non-Forest Land(ha.)
1.	Rudraprayag	0.615	0.63
Total		0.615	0.63

B-2.3 Village wise breakup

Villages wise breakup			
S.no	Village	Forest Land(ha.)	Non-Forest Land(ha.)
1	Sauri	0.615	0.63
Total		0.615	0.63

B-2.4 Component wise breakup

Component wise breakup			
S.no	Component	Forest Land(ha.)	Non-Forest Land(ha.)
1	Road Construction	0.42	0.63
2	MUCK DISPOSAL 1	0.075	0
3	Muck Disposal2	0.12	0
Total		0.615	0.63

C. Maps of forest land proposed to be diverted


अधिकासी अभियन्ता
निर्माण खण्ड, लो० नि० विभाग
ऊखीमठ (रुद्रप्रयाग)



Division 1. : Rudraprayag

(i). Area of forest land proposed to be diverted(In ha.) : 0.615

(ii). Nature of the Project: Linear

(b). No. of Segments : One

Segment wise details		
Segments	Segment Area(in ha.)	Kml File of Segments (To view KML file on google the same may be downloaded and then open if in google earth install in your computer).
1.	0.615	 View File

(iii). Copy of Survey of India Toposheet indicating boundary of forest land proposed to be diverted: (iv). Scanned copy of the Geo-referenced map of the forest land proposed to be diverted prepared by using GPS or Total Station: **D. Justification for locating the Project in forest land and details of alternatives examined:**(i). Copy of note containing justification for locating the Project in forest land: (ii). Whether a copy of map indicating location of alternative examine is required to be provided:
Yes(a). Copy of map indicating location of alternative examined: **E. Employment likely to be generated**

(i). Whether the Project is likely to generate employment?: Yes

(ii). Permanent/Regular Employment(Number of persons): 0

(iii). Temporary Employment(Number of person-days): 2156

F. Displacement of People due to the Project, if any.

(i). Whether Project involves displacement?: No

G. Details of Cost-Benefit analysis for the Project

(i). Whether the Project requires Cost-Benefit analysis?: No

H. Status of Environmental Clearance

अधिसूचि अभियन्ता
निर्माण खण्ड, लो०नि०विभाग
ऊखीमठ (रुद्रप्रयाग)

(i). Whether the Project requires Clearance under the Environment (Protection) Act 1986 ? : No

I. Status of Wildlife Clearance


(i). Whether the Project or a part thereof is located in any Protected Area or their Eco sensitive zone? : No

J. Applicability of special provisions governing Scheduled Areas

(i). Whether the Project or a part thereof is located in a Scheduled Area? : No

K. Status of settlement of rights under the Forest Rights Act, 2006 on the forest land proposed to be diverted

(i). Whether the process for settlement of Rights under the Forest Rights Acts 2006 on the forest land proposed to be diverted has been completed? : Yes

(a). Copy of documentary evidence in support of settlement of rights under the Forest Rights Act, 2006 on the forest land proposed to be diverted: 









L. Details of land identified for Compensatory Afforestation

(i). Whether non-forest or Revenue forest land is required to be provided by User Agency?: Not Applicable

(ii). Whether the area of non-forest land or Revenue forest land required to be provided by User Agency for raising Compensatory Afforestation is less than area of forest land proposed to be diverted ? : Not Applicable

(iii) . Reason for not providing Non-Forest Land: Not Applicable

Additional information Details

Documents		
S.No	Documents	Remarks
1		Administrative and Financial sanction
2		Authority Letter
3		Bar chart with index
4		Benefited Villages, Families Certificate
5		Category Wise Land area in Ha
6		Certificate by user agency for complying the condition imposed in geologist report and task force certificate
7		Certificate of felling minimum trees during the project work
8		Certificate work has not be started

अधिसूची अभियन्ता
निर्माण खण्ड, लो० नि० विभाग
ऊखीमठ (रुद्रप्रसाद)

SITE INSPECTION REPORT- NOT BELOW THE RANK OF DCF
(for the forest land to be diverted under FCA)

A proposal has been received by this office from **Executive Engineer Construction Division P.W.D. Ukhimath** (for diversion under FCA-1980) of 0.615 ha. of forest land for non-forestry purpose. The project envisages the use of forest land for **Construction of Bedubagar-jagoth motor road to sauri village motor road**. The site inspection of the land involved in the proposal has been done by me on dated **11-7-2019**,

On inspection of the site, it is found that the land required by the user agency is a RF / PF / un-classed / Other forests measuring **0.615 ha. (0.615 Revenue Forest Land)**

The requirement of forest land as proposed by the user agency in Col.2 part-I is unavoidable and is barest minimum required for the project. **Yes**

Whether any rare /endangered /unique species of flora and fauna found in the area. If, so the details there of :- **No**

Whether any protected archeological /heritage site/defense establishment or any other important monument is located in the area, if, so the details thereof with NOC from competent authority, if required.- **No**

a) The user agency has not violated the provisions of forest (Conservation). Act 1980 and no work has been started without proper sanction. **Yes**

b) It has been found that the user agency has violated (Conservation). Act, and 1980 provisions. A details report as per para 1.9 of chapter 1, Para C of Hand book of forest (Conservation) Act, 1980 attached. **No**

Specific recommendation for acceptance or otherwise of the proposal.

Recommend in the Public Interest.

Place:- **Rudraprayag**

Date :- **11-7-2019**

N.B. x State the purpose for which the forest land is proposed to be diverted.
xx Out of(a) and (b) tick the option which is applicable and cross the option which is not applicable.

As per letter number 2-2/2000 FC dated 16-10-2000 from ministry of Environment & Forest, Government of India for proposal involving less than 40 hectares of forest land, the site inspection report from DCF is required and for proposal involving more the 40 hectares of forest land site inspection report from the conservation of forests is required.

(Signature)

Name - (Rajiv Dhiman)
Designation - D.C.F

Office Seal **उप वन संरक्षक
रुद्रप्रयाग वन प्रभाग
रुद्रप्रयाग**

PART-II

(To be filled by the concerned Deputy Conservator of Forest)

State Serial No. of proposal : UK-051/2018

1. Location of the project/Scheme : Uttarakhand

- (i) State / Union Territory : Uttarakhand
(ii) District : Rudraprayag
(iii) Forest Division : Rudraprayag
(iv) Area of forest land proposed for diversion (in ha.) : 0.615
(v) Category of the Proposal: Road

2. Legal status of forest land proposed for diversion

S. No.	Division	Forest Land(ha.)	Legal Status
1	Rudraprayag	0.615	Revenue Forest
Total		0.615	

Division 1. : Rudraprayag

3. District wise area to be diverted in the division

S. No.	District	Area(ha.)
1	Rudraprayag	0.615
Total		0.615

4. Details of Vegetation available in the forest land proposed for diversion

(i) Density of vegetation

S. No.	Area(in ha.)	Density	Eco-Class
1	0.615	0.4	Eco 5
Total.	0.615		

(ii) Species-wise local/scientific names and girth-wise enumeration of trees at FRL

S. No.	Scientific Name	Local Name	(0-30)cm.	(31-60)cm.	(61-90)cm.	(91-120)cm.	(121-150)cm.	(>150)cm.
1	Pinus roxburghii	Chir	0	10	2	8	2	4
2	Misc. Species	Mawa	2	6	1	0	1	0
3	Misc. Species	Kukat	0	5	0	0	0	0
4	Quercus leucotricophora	Harinz	2	0	0	1	0	1
5	Embelia robusta	Amla	0	1	0	0	0	0
6	Misc. Species	sandan	1	0	1	0	0	0
7	Misc. Species	Khiana	0	1	0	0	0	0
8	Albezzia Labbeck	seeras	0	3	1	2	1	2
9	Bauhinia Parviflora	Kachnar	0	2	2	0	0	0
10	Pyrus pashia	Mehal	0	3	0	0	0	0
11	Grewia optova	Bhimal	0	7	1	0	0	0
12	Toona ciliata	Tun	0	1	0	0	0	0
13	Misc. Species	Kharik	0	1	0	0	0	0
14	Misc. Species	Timla	0	1	0	0	0	0
15	Misc. Species	aseen	0	0	1	0	2	0
16	Bombax Ceiba	Semal	0	1	0	0	1	0
Total			5	42	9	11	7	7
Sub Total (No of Trees.)			81					

5. Working plan prescription for the forest land proposed for diversion :

The area proposed for diversion is Revenue forest. Working Plan for such forests is not prepared.

6. Brief note on vulnerability of the forest area to erosion : no erosion pron zone

7. Approximate distance of the proposed site for diversion from boundary of forest(in km.) : 2.50

8. Significance of the forest land proposed for diversion from wildlife point of view

- (i). Details of wildlife present in and around the forest land proposed for diversion : Ghurad, Kakad, Guldar etc.
(ii). Whether forms part of national park, wildlife sanctuary, biosphere reserve, tiger reserve, elephant corridor, wildlife migration corridor etc. : No
(iii). Whether the forest land proposed for diversion is located within eco-sensitive zone(ESZ) of the Protected Area notified under Wildlife(Protection) Act, 1972 (Note: In case, ESZ of a Protected Area is not notified, then, 10kms distance from boundary of the

Hu...
उपवन संरक्षण
रुद्रप्रयाग वन प्रभाग
रुद्रप्रयाग

Protected Area should be treated as ESZ): No

- (iv). Whether any national park, wildlife sanctuary, biosphere reserve, tiger reserve, elephant corridor, wildlife migration corridor etc., is located within 1 Km. from boundary of the forest land proposed for diversion : No
- (v). Whether any rare/endangered/unique species of flora and fauna found in the area : No

9.

Details of any protected archaeological/heritage site/defence establishment or any other important monument located in the area, if any

- (i). Whether any protected archaeological/heritage site/defence establishment or any other important monument is located in the area : No

10. Comment as to the reasonability of the extent of the forest land proposed for diversion

- (i). Whether the requirement of forest land as proposed by the user agency is unavoidable and bare minimum for the project : Yes

11. Details of violation(s), if any, committed

- (i). Whether any work in violation of the Act or guidelines issued under the Act has been carried out : No

12. Whether work in violation is still in progress(Yes/No) : NIL

13. Details of compensatory afforestation scheme

- (i). Patch wise details for Degraded Area (To be earmarked by DFO)

- (i). Total Financial Outlay for C.A.(lacs):

Patch Wise Details					
S.no	Patch No.	Area(ha.)	Name of PF/RF	Range	Compartment No
NO Data					







- (ii). Copy of CA scheme details: NA

- (iii). Scanned copy of the Geo-referenced map of the forest land proposed for C.A. prepared by using DGPS or Total Station: 

- (iv). Copy of Survey of India Toposheet indicating boundary of forest land proposed for C.A.: 

- (v). Copy of NOC from Competent Authority: 


Additional information Details

S. No.	Documents	Remarks
1		Bar chat
2		SIR
3		Aerial Distance Certificate
4		Tree Detail
5		Land Sedule
6		NPV Calculation

14. District Profile




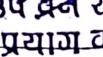
S.no	District Name	Geographical area of the district (in ha.)	Forest area of the district (in ha.)	Total forest area diverted since 1980 (in ha.)	No. of Approved Cases	Forest Land including penal C.A. (in ha.)	Progress of compensatory afforestation as on(date)	A) Forest land (in ha.)	B) Non-forest land (in ha.)
1	Rudraprayag	198400.00	179099.50	687.203	183	1158.614	24/01/2019	260.066	898.548

15. Site inspection report of the DFO/CCF/Nodal Officer highlighting important facts pertaining to the forest land

Division Name	Circle	Site Inspected By	Whether site inspected	No. of times site visited	Site inspection report	Date of visit
Rudraprayag	Garhwal	DFO	Yes	One		11/07/2019

(Specific recommendation of the DFO/CCF/Nodal Officer with(Part II, III & Part IV))

16. Specific recommendation of the DFO/CCF/Nodal Officer for acceptance or otherwise of the proposal with reason

Division	Circle	Recommendation By	Recommendation	Reason	Letter	Whether CF agreed
Rudraprayag	Garhwal	DFO	Recommended	The proposal is related with development		
	Garhwal	CF	Recommended	Recommendation File Part III		

(सम्बन्धित वन संरक्षक द्वारा भरा जाना)

Proposal No.FP/UK/ROAD/31257/2018.

परियोजना का नाम- मा0 मुख्यमंत्री जी की घोषणा संख्या-553/2015 के अन्तर्गत जनपद-रूद्रप्रयाग के विधानसभा क्षेत्र केदारनाथ के विकासखण्ड, अगस्त्यमुनि में बेडूबगड़-जगोठ मोटर मार्ग से सौड़ी गांव तक मोटर मार्ग के नव निर्माण हेतु वन भूमि का लो0नि0वि0 को हस्तान्तरण।

1.	स्थल जहाँ की वन भूमि शामिल की गई है। क्या इसका सम्बन्धित वन संरक्षक ने निरीक्षण किया है? (हाँ/नहीं) यदि हाँ तो निरीक्षण की तारीख और किए गये प्रेक्षणों को निरीक्षण नोट के रूप में संलग्न करें।	नहीं
2.	क्या सम्बन्धित वन संरक्षक भाग-ख में दी गई सूचना और उप वन संरक्षक के सुझावों से सहमत है?	सम्बन्धित वन संरक्षक के अन्तर्गत विभिन्न प्रजातियों के वृक्ष प्रभावित हो रहे हैं।
3.	प्रस्ताव की स्वीकृति या अन्यथा के बारे में सम्बन्धित वन संरक्षक की विस्तृत कारणों के साथ विशेष सिफारिशें।	निर्माता से स्वीकृति की जाती है।

दिनांक 15-7-2019

स्थान पौड़ी

हस्ताक्षर

नाम एन. एन. पाण्डे
वन संरक्षक
मक्याल वृक्ष उत्तराखण्ड
पौड़ी