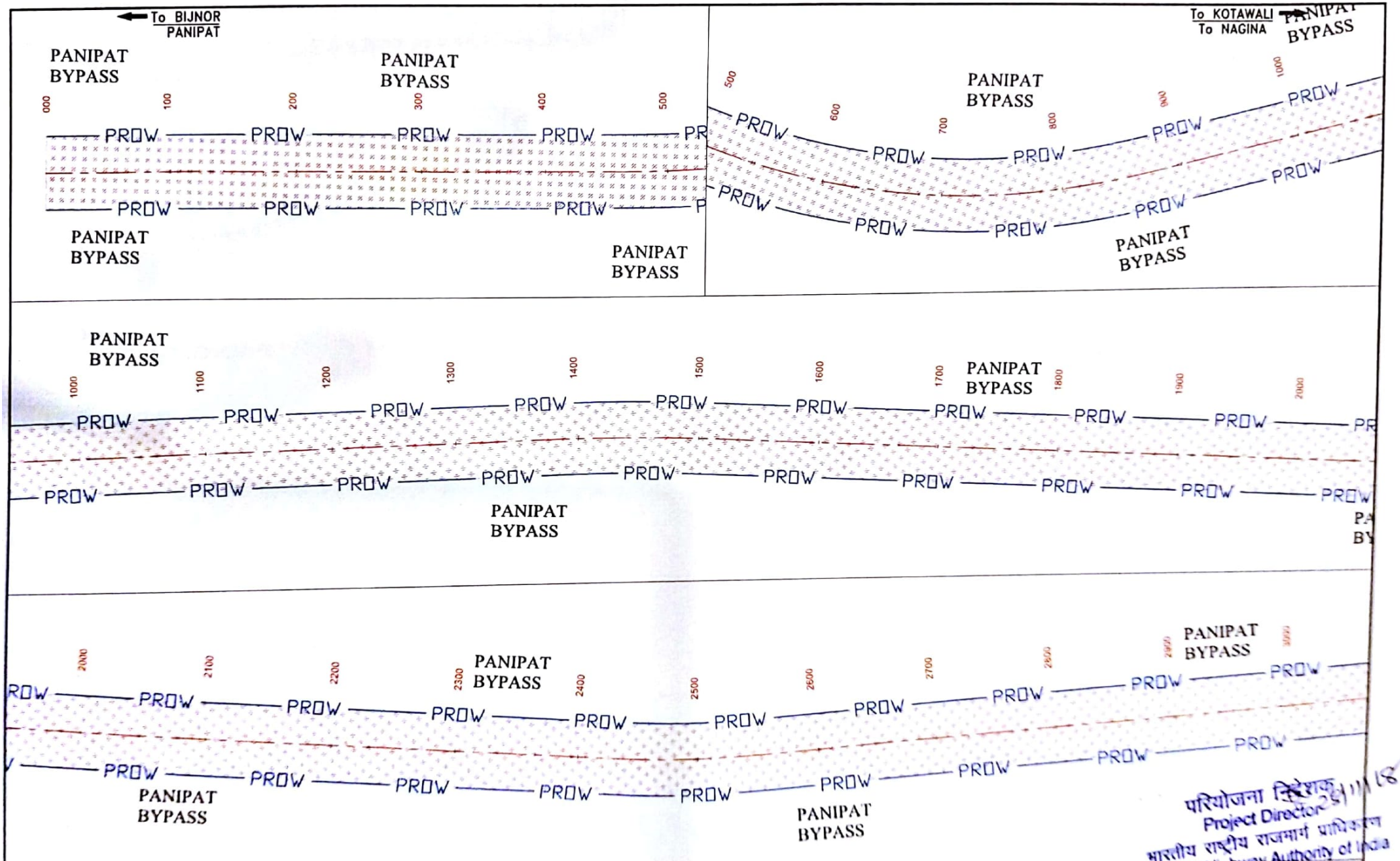

TERM	LEGEND	TERM	LEGEND
PROPOSED CENTRE LINE			
PROPOSED RIGHT OF WAY		PRIVATE LAND STRIP INVOLVED	
EXISTING RIGHT OF WAY			

CLIENT: NATIONAL HIGHWAY AUTHORITY OF INDIA

PROJECT: LINEAR PLAN OF FOREST LAND FROM MUJAFFARNAGAR TO MIRAN SECTION OF NH 709 AD

परियोजना निदेशक
Project Director
भारतीय राष्ट्रीय राजमार्ग प्राधिकरण
National Highway Authority of India
पी.आई.यू. - बागपत
P.I.U. - Baghpat

Scanned by CamScanner

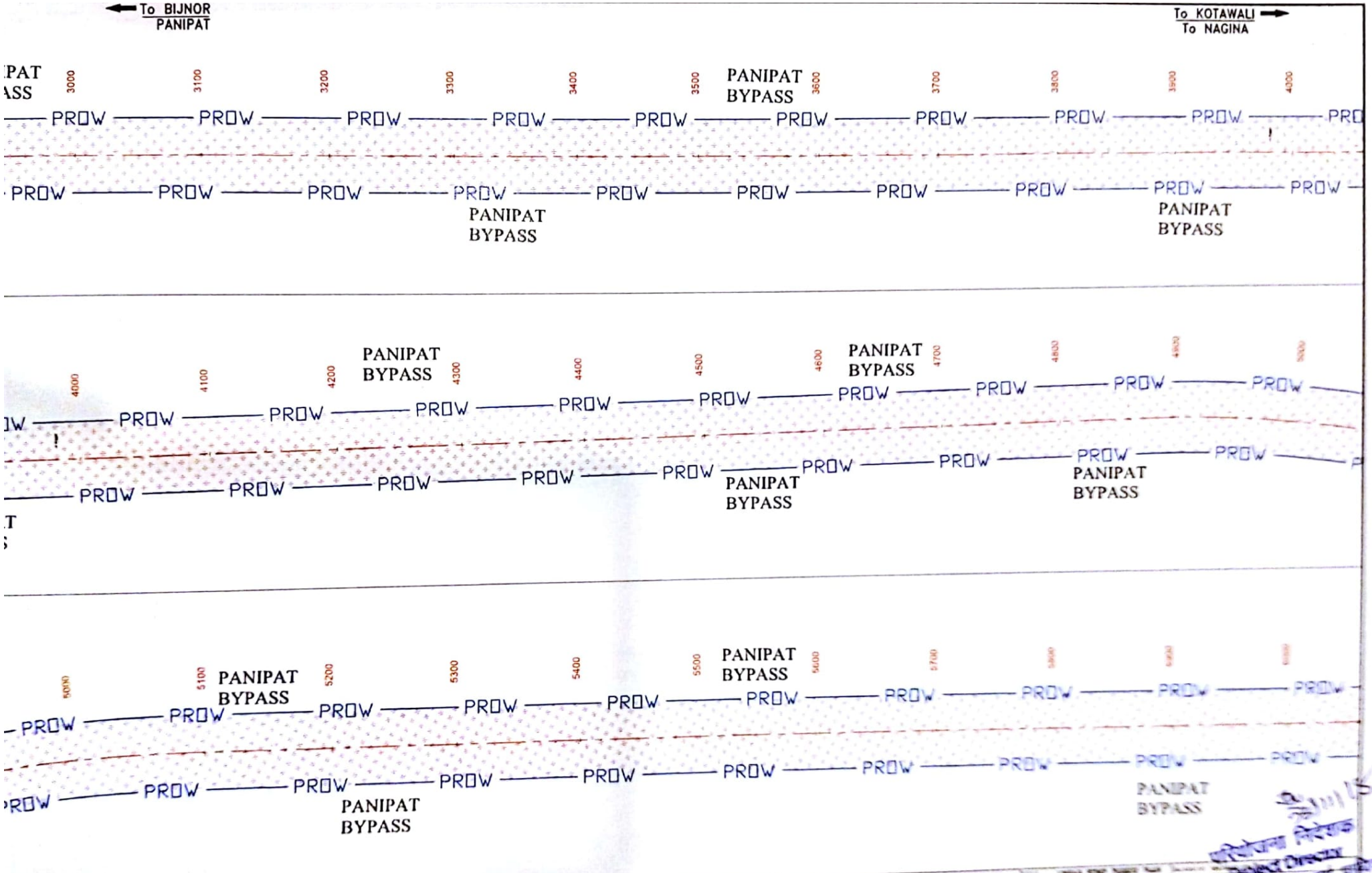

ITEM	LEGEND	ITEM	LEGEND
PROPOSED CENTRE LINE			
PROPOSED RIGHT OF WAY		FREE LANE STRIP (NOT TO SCALE)	
EXISTING RIGHT OF WAY			

CLIENT -

NATIONAL HIGHWAY AUTHORITY OF INDIA

PROJECT

LINEAR PLAN OF FOREST LAND FROM MUJAFFARNAGAR TO MIRAN SECTION OF NH 709 AD

परियोजना निदेशक
Project Director
राष्ट्रीय राजमार्ग प्राधिकरण
National Highway Authority of India
पी.आई.यू. - रोहतक
PIU - Rohtak

Scanned by CamScanner

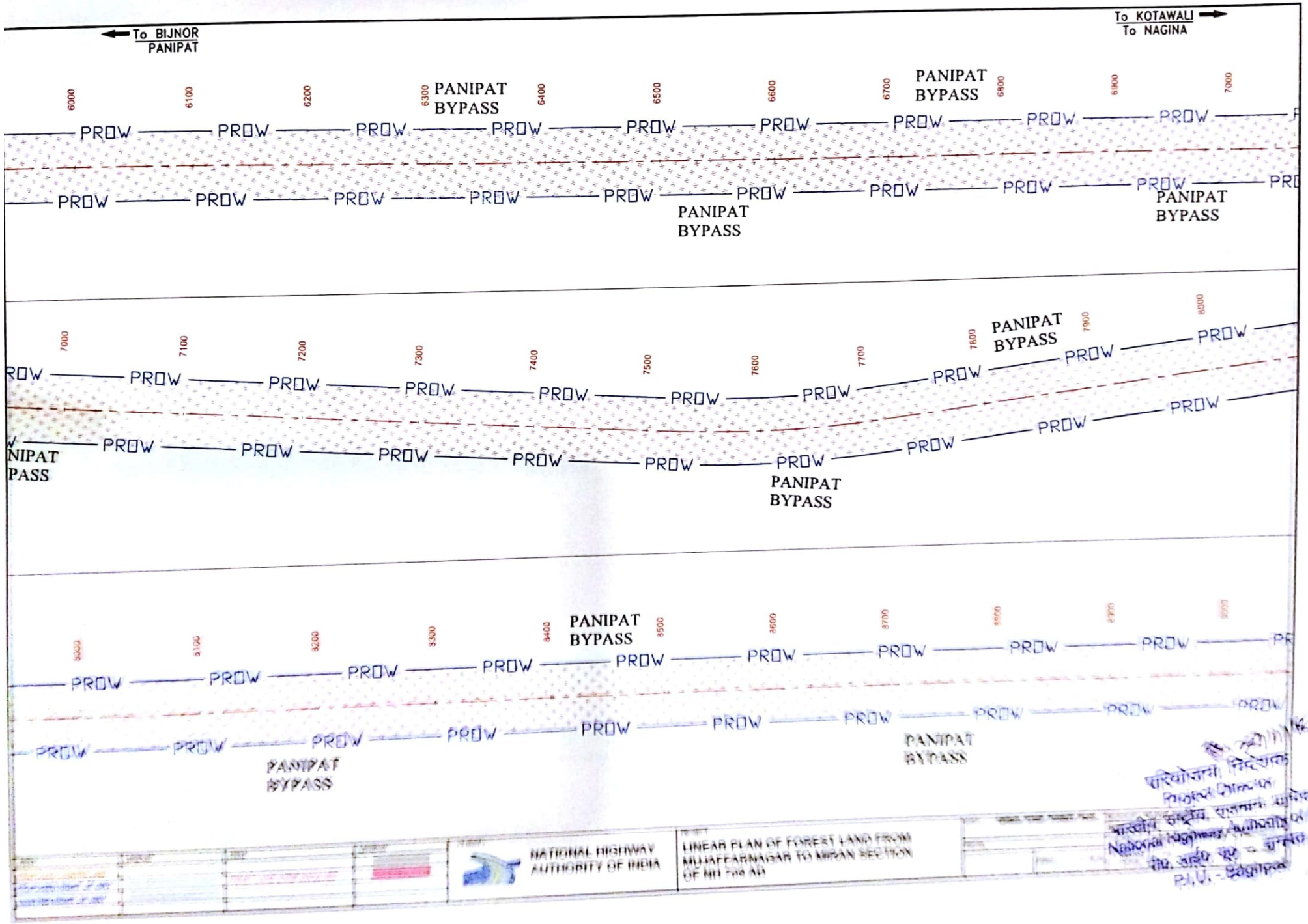

Scanned by CamScanner

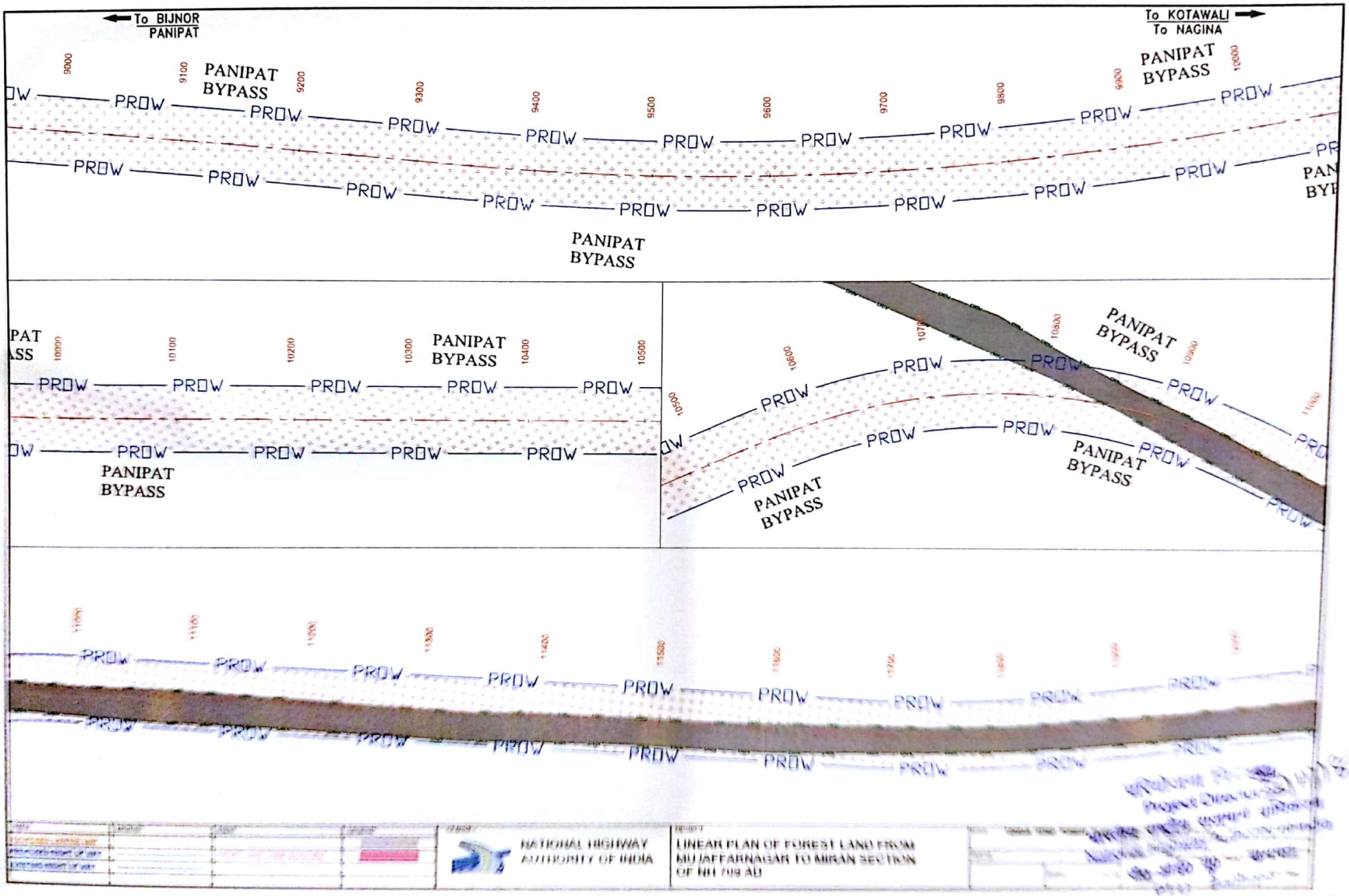

Scanned by CamScanner

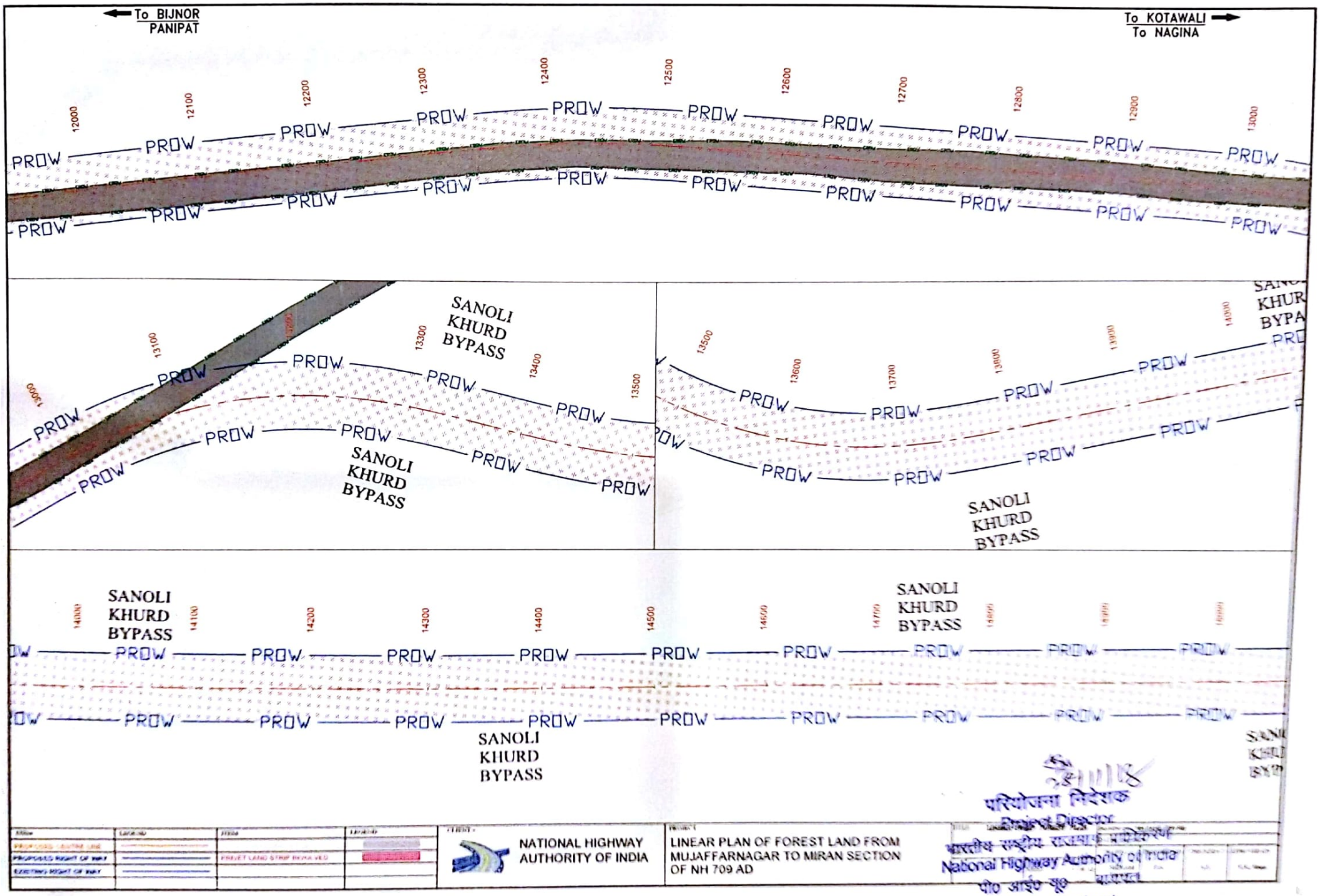

Scanned by CamScanner

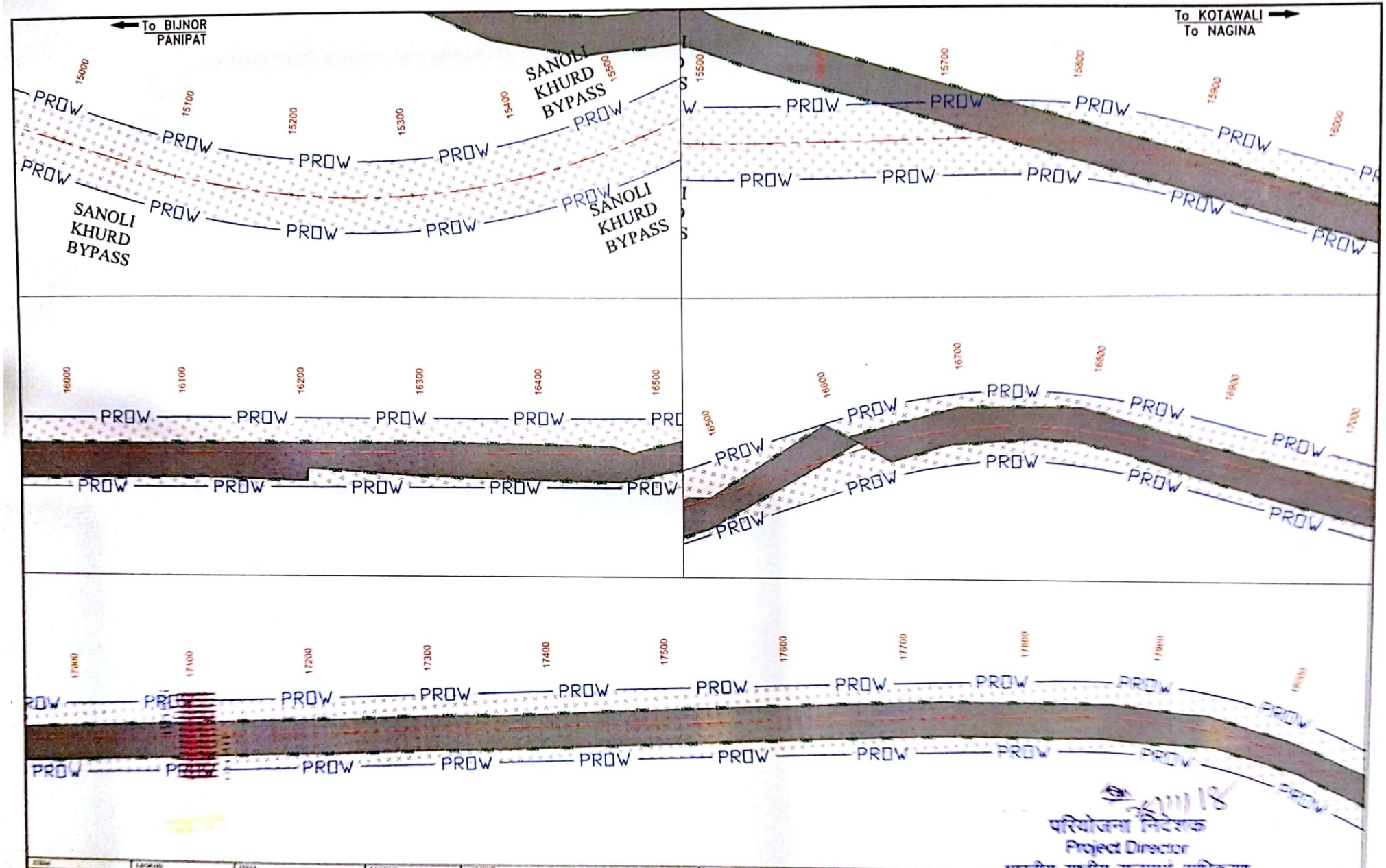

Scanned by CamScanner

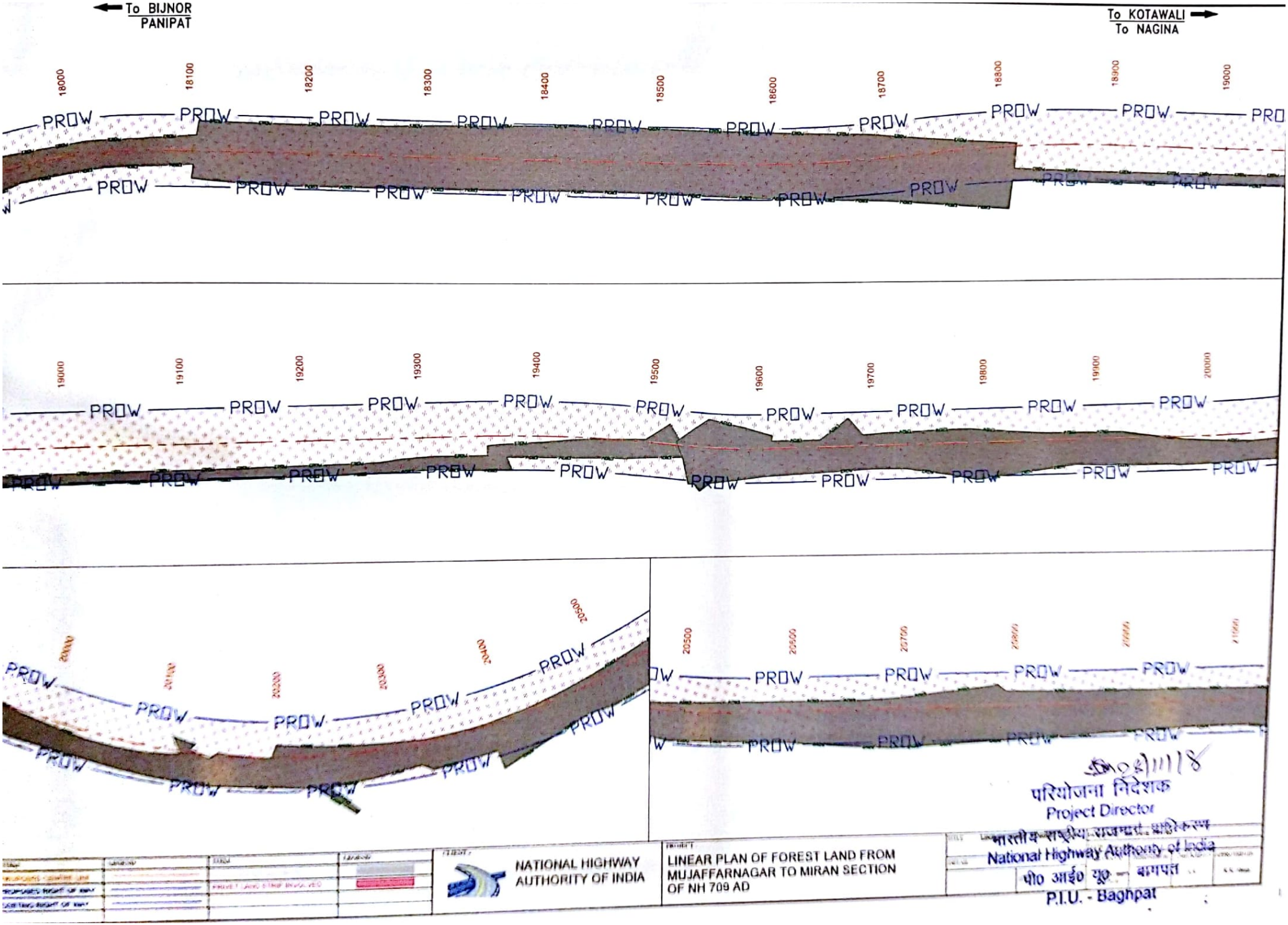

Scanned by CamScanner

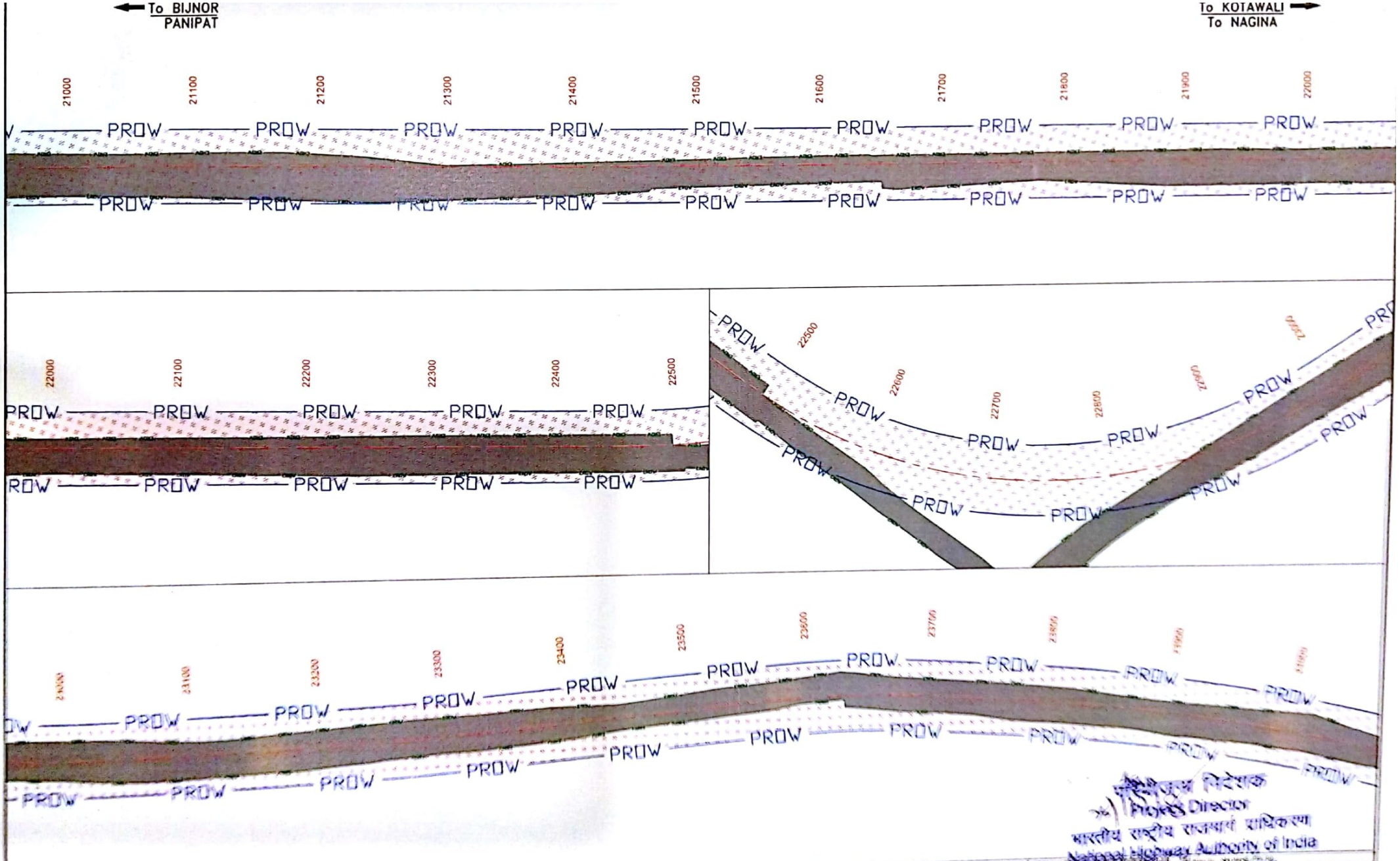

NATIONAL HIGHWAY AUTHORITY OF INDIA

PROJECT
LINEAR PLAN OF FOREST LAND FROM MUJAFFARNAGAR TO MIRAN SECTION OF NH 709 AD

मुख्य निदेशक
Project Director
भारतीय राष्ट्रीय राजमार्ग प्राधिकरण
National Highway Authority of India
परियोजना इकाई - बागपत
P.I.U. - Baghpat

Scanned by CamScanner

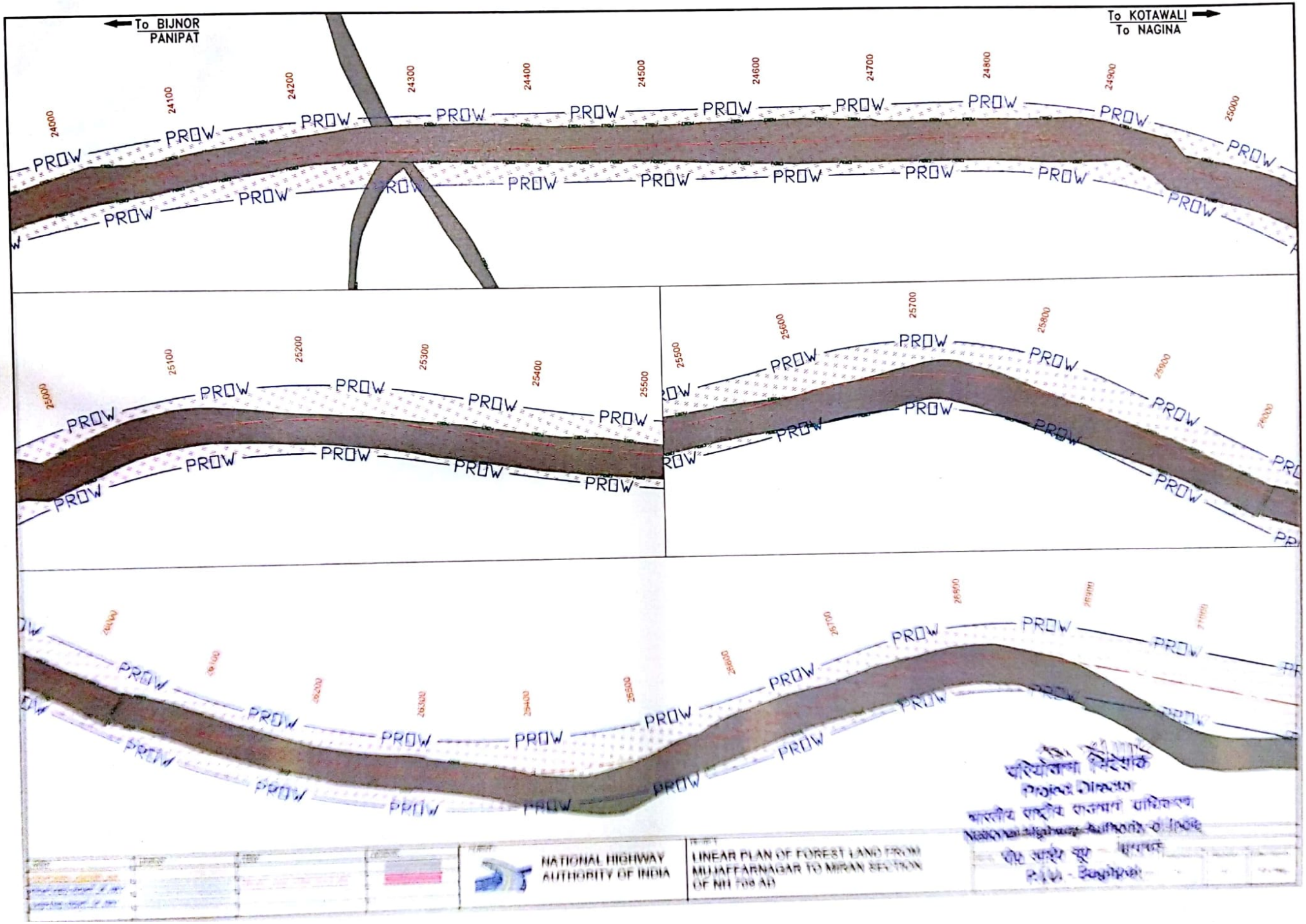

Scanned by CamScanner

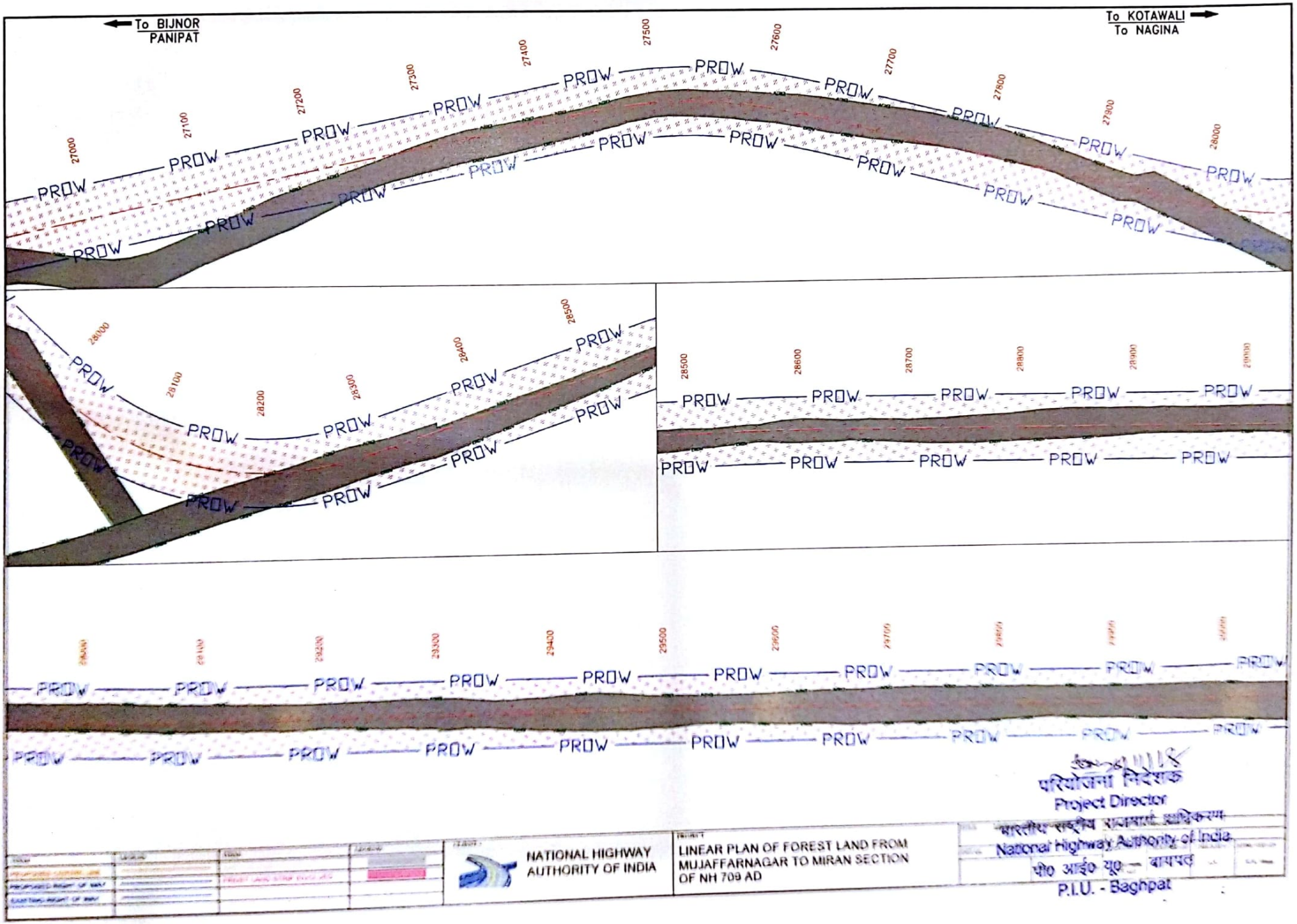

Scanned by CamScanner

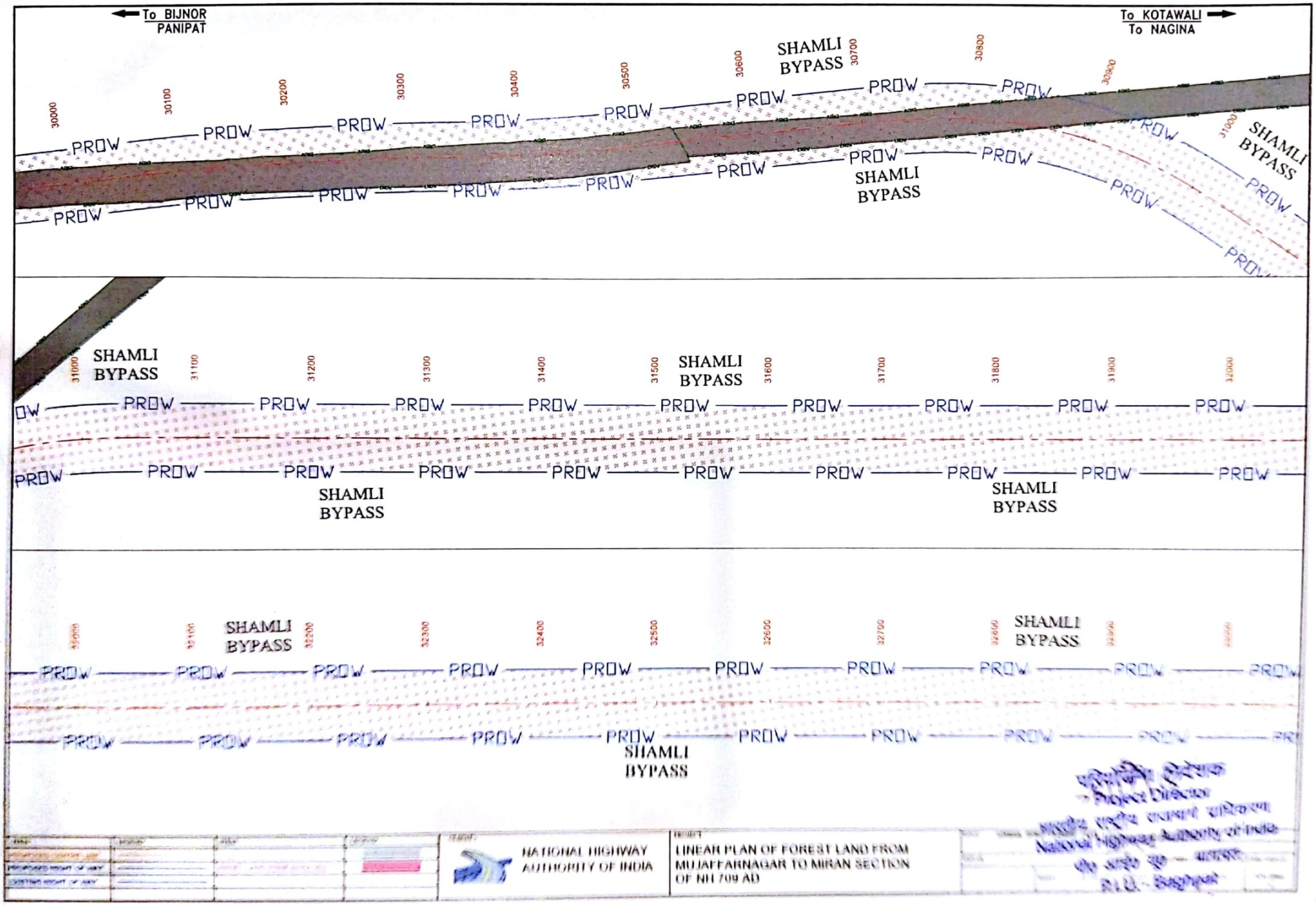

Scanned by CamScanner

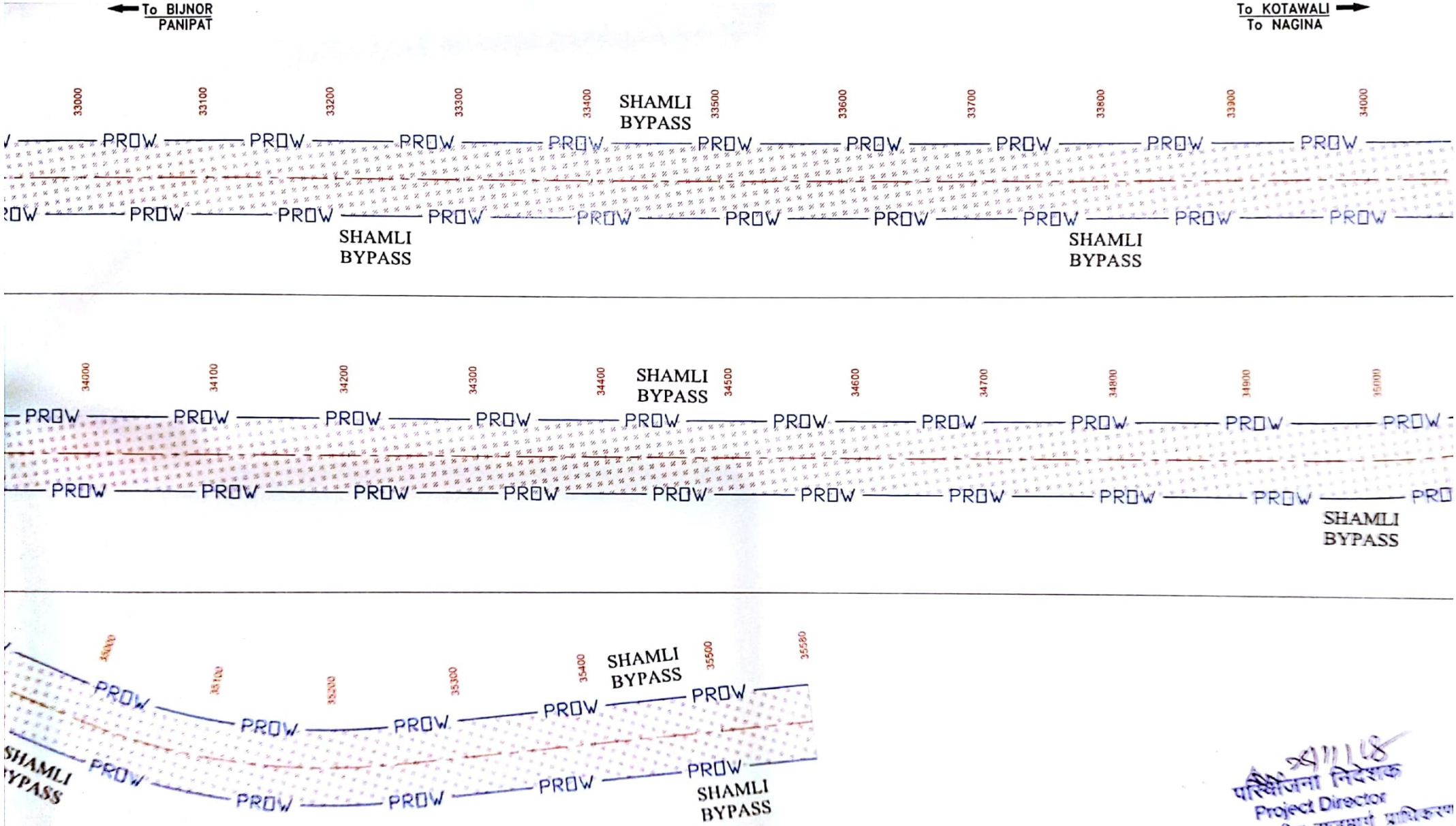

NATIONAL HIGHWAY AUTHORITY OF INDIA

LINEAR PLAN OF FOREST LAND FROM MUJAFFARNAGAR TO MIRAN SECTION OF NH 709 AD

29/11/18
परियोजना निदेशक
Project Director
भारतीय राष्ट्रीय राजमार्ग प्राधिकरण
National Highway Authority of Ind
पी० आई० यू० – बागपत
P.I.U. - Baghpat

Scanned by CamScanner