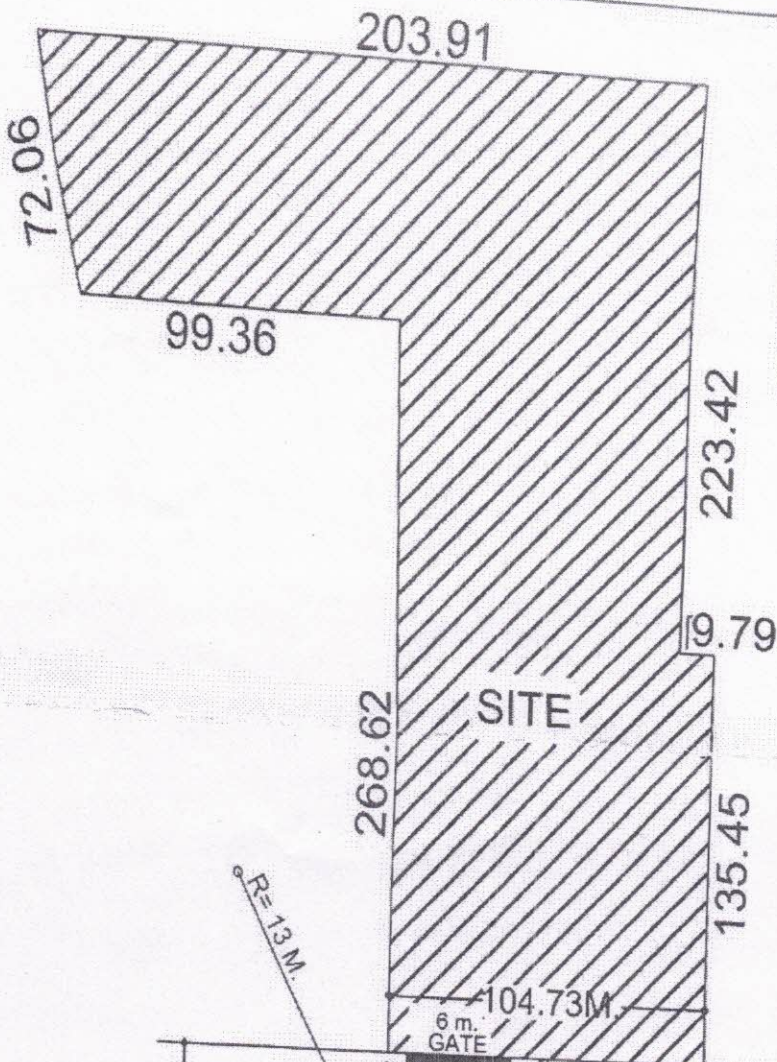
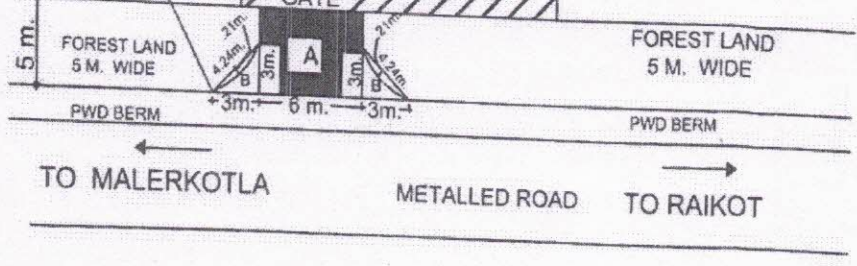


...ING THE FOREST LAND IN FRONT OF M/S STAR IMPACT LTD., SITUATED AT MALERKOTLA TO RAIKOT ROAD, KM STONE NO. 4 TO 5 NO.S L.H.S, RAKBA VILL. HAKEEMPURA (MALERKOTLA) DIVISION SANGRUR.



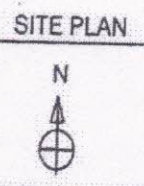
FOREST AREA OF APPROACHES :-  
 AREA OF A = 6M X 5 M = 30 SQM.  
 AREA OF B =  
 $(2 \times \frac{1}{2} \times 3 \times 3) - 2 \times \frac{1}{2} \times 4.24 \times 2.1 = 8.40$  SQM.  
 A+B = 30 M + 8.40 M = 38.40 SQM.  
 TOTAL AREA = 38.40 SQM.  
 = OR = 0.00384 HACTARE .



*[Signature]*  
 Executive Engineer  
 Construction Division PWD & B&R  
 Malerkotla

*[Signature]*  
 Sub Divisional Engineer  
 Prov. Sub Division B&R  
 MALERKOTLA

*[Signature]*  
 Pardeep K. Sharma  
 D.M. Civil, Map Planner  
 Ls.No.17/DA&C(M.C.) Sangrur



DATE

*[Signature]*  
 Divisional Forest Officer  
 Sangrur Forest Division  
 SANGRUR.

*[Signature]*