

4207
 ਨੰਬਰ
 ਮਿਤੀ 9-11-2020

ਵੱਲੋਂ :- ਵਣ ਮੰਡਲ ਅਫਸਰ
 ਸੰਗਰੂਰ।

ਸੇਵਾ ਵਿਖੇ :-

ਨੋਡਲ ਅਫਸਰ (ਐਫ ਸੀ ਏ) ਅਤੇ
 ਵਧੀਕ ਪ੍ਰਧਾਨ ਮੁੱਖ ਵਣਪਾਲ (ਐਫਸੀ),
 ਪੰਜਾਬ, ਮਹਾਲੀ।

Sub:- Diversion of 0.00384 hec of forest land for construction of approach access to the proposed Manufacturing Unit of M/S star Impact Pvt, Ltd.(Manufacturing of Sports Shoes and Sports Goods) in Village Hakimpura, at Malerkotla_ Raikot Road, between KM Stone No. 4 5 L.H.s Tehsil Malerkotla, Distt, Sangrur (PB). Under Forest Division Sangrur. ProposalNo.FP/PB/approach/45774/2020

ਉਪਰੋਕਤ ਵਿਸ਼ੇ ਸਬੰਧੀ M/S star Impact Pvt, Ltd.(Manufacturing of Sports Shoes and Sports Goods) in Village Hakimpura, at Malerkotla_ Raikot Road, between KM Stone No. 4 5 L.H.s Tehsil Malerkotla, Distt, Sangrur, ਸੰਗਰੂਰ ਵੱਲੋਂ ਮਿਤੀ 06-06-2020 ਨੂੰ ਫਾਰੈਸਟ ਕੰਜਰਵੇਸ਼ਨ ਐਕਟ 1980 ਤਹਿਤ ਪ੍ਰਵਾਨਗੀ ਪ੍ਰਾਪਤ ਕਰਨ ਲਈ ਤਜਵੀਜ਼ ਇਸ ਦਫਤਰ ਵਿੱਚ ਪ੍ਰਾਪਤ ਹੋਈ ਹੈ। ਯੂਜਰ ਏਜੰਸੀ ਇੱਕ ਪ੍ਰਾਇਵੇਟ ਅਦਾਰਾ ਹੈ। ਇਸ ਤਜਵੀਜ਼ ਵਿੱਚ M/S star Impact Pvt, Ltd.(Manufacturing of Sports Shoes and Sports Goods) in Village Hakimpura, at Malerkotla_ Raikot Road, between KM Stone No. 4 5 L.H.s Tehsil Malerkotla ਲਈ ਫਾਰੈਸਟ ਸਟ੍ਰਿਪ 0.00384 ਹੈਕਟਰ ਵਣ ਰਕਬਾ ਪ੍ਰਭਾਵਿਤ ਹੁੰਦਾ ਹੈ। ਇਸ ਤਜਵੀਜ਼ ਵਿੱਚ ਕੋਈ ਰੁੱਖ/ਬੂਟਾ ਪ੍ਰਭਾਵਿਤ ਨਹੀਂ ਹੁੰਦਾ। ਸਬੰਧਤ ਰਕਬੇ ਦਾ ਮਿਤੀ 23-09-2020 ਨੂੰ ਨਿੱਜੀ ਨਰੀਖਣ ਕਰ ਲਿਆ ਗਿਆ ਹੈ, ਜਿਸ ਦਾ ਲੋੜੀਂਦਾ ਸਰਟੀਫਿਕੇਟ ਤਜਵੀਜ਼ ਨਾਲ ਪੰਨਾ ਨੰ: ਤੇ ਹੈ। ਇਸ ਤਜਵੀਜ਼ ਸਬੰਧੀ ਸੂਚਨਾ ਦਾ ਵੇਰਵਾ ਹੇਠ ਪ੍ਰਕਾਰ ਹੈ:-

TABLE No-I

Sr. No.	Particulars of Documents	Whether Documents are counter signed by DFO and attached/ uploaded Part-II of online portal.	Documents Correct/ Incorrect format (comment by in Dealing Hand) of	Documents attached with noting sheet through eoffice file for ready reference of approving authority	Remarks
1	Short Narrative:-				

(i)	Whether Part-I of the Form-A requiring forest land has been filled up and signed by the user agency giving justification.	Uploaded	Correct		Sr. No. 13 V (Document Sr. No.25,22) in part II.
(ii)	Whether a note (narrative) of the project has been provided by the user agency.	Uploaded	Correct		Sr. No. 13 V (Document Sr. No.57 in part II.
(iii)	Whether user agency is private/Govt./PSU.	Uploaded	Correct		Sr. No. 13 V (Document Sr. No.58 in part II.
(iv)	Whether the extent of non-forest area involved along with its survey nos. given by concerned user agency in the prescribed format.	Uploaded	Correct		Sr. No. 13 V (Document Sr. No.21) in part II.
(v)	Whether the latest Jamabandi Records about the ownership of the land in case of the same user agency who has applied has been submitted.	Uploaded	Correct		Sr. No. 13 V (Document Sr. No.38) in part II.
(vi)	Whether details of project approvals/ LOI etc from competent authority has been provided by the user agency.	Uploaded	Correct		Sr. No. 13 V (DocumentSr. No.56) in part II.
2.	Details of Forest Area:-				
(i)	Whether the extent of forest area along with its item wise breakup given by the concerned DFO in the prescribed format.	Uploaded	Correct		Sr. No. 13 V (Document Sr. No.31) in part II.
(ii)	Whether the legal status of forest area is given by DFO.	Uploaded	Correct		Sr. No. 13 V (Document Sr. No.1) in part II.
3.	Maps and Photographs:-				
(i)	Whether the Layout Plan of the project site approved by the competent authority has been given by the user agency.	Uploaded	Correct	Annexure3 (in reference)	Sr. No. 13 V (Document Sr. No.2) in part II

(ii)	Whether photographs of the forest area involved have been enclosed clearly is showing the forest area involved.	Uploaded	Correct		Sr. No. 13 V (Document Sr. No. 12) in part II.
(iii)	Whether original DGPS Map (matching with the KML file of forest area being diverted) with co-ordinates of Project Site has been enclosed correct the map and uploaded.	Uploaded	Correct		Sr. No. 13 V (Document Sr.No.14) in part II.
4.	Vegetation Detail:-				
(i)	Whether the density of vegetation has been mentioned, along with species wise/ class wise enumeration list of trees to be felled.	Not Applicable	Correct		Sr. No. 13 V (Document Sr. No.) in part II.
	a) No of trees to be felled.	Null	Correct		
	b) No of poles to be felled.	Null			
	c) No of plants to be felled.	Null			
5.	Site Inspection:-				
(i)	Site Inspection Report of the DFO indicating legal status of the forest land, extent of forest area, date of inspection.	Uploaded	Correct	Annexure-4 (in reference)	Sr. No. 13 V (Document Sr. No. 49) in part II
(ii)	Whether area falls under wildlife sanctuary/Eco-Sensitive Zone. If yes, then is NOC of competent authority of wildlife wing attached.	Not Applicable			
(iii)	Recommendation of the CF concerned along with his observations wherever Site has been inspected by CF and Whether Extent of Penal CA for violation recommended by CF (violation, if applicable).				To be uploaded by cf office
(iv)	Whether detailed Violation Report has been submitted giving information about:-	Uploaded			Sr. No. 13 V (Document Sr. No.52) in part II
	a) Whether damage Report has been issued for violation.	Uploaded			Sr. No. 13 V (Document Sr. No.45) in part II

	b) Date on which damage report has been issued.	Uploaded	Correct		Sr. No. 13 V (Document Sr. No.45)in part II
	c) Whether violation has been stopped at the time of submitting the proposal.	Uploaded	Correct		Sr. No. 13 V (Document Sr. No.45)in part
	d) The extent of Penal C.A stipulated by DFO along with the reasons.	Uploaded	Correct		Sr. No. 13 V (Document Sr. No.5)in part II
6.	Compensatory Afforestation proposal:-				
(i)	a) Whether compensatory Afforestation Scheme has been enclosed giving details of financial outlay and year wise schedule of the same.	Uploaded	Correct		Sr. No. 13 V (Document Sr. No.7) in part II
	b) Penal C.A. Scheme (if applicable).	Uploaded	Correct		Sr. No. 13 V (Document Sr. No.5)in part II
	c) Addl. C.A Scheme for Tall Plants (if applicable)	Not Applicable	Correct		Nil plants is affected in this case
(ii)	a) Whether Site Suitability Certificate of the DFO regarding CA site has been given along with the details of the Site and mentioned that whether it is degraded forest on non-forest.	Uploaded	Correct		Sr. No. 13 V (Document Sr. No.17) in part II
	b) Site Suitability Certificate of Penal C.A. Scheme (if applicable).	Not Applicable			Sr. No. 13 V (Document Sr. No.) in part II
	c) Site Suitability Certificate of Addl. C.A Scheme for Tall Plants (if applicable).	Not Applicable			Nil plants is affected in this case
(iii)	a) Whether DGPS Map with co-ordinates of the C.A site has been submitted.	Uploaded	Correct		Sr. No. 13 V (Document Sr. No.53) in part II
	b) DGPS Map with co-ordinates of Penal C.A. Site (if applicable).	Uploaded	Correct		Sr. No. 13 V (Document Sr. No.53) in part II
	c) DGPS Map with co-ordinates of Addl. C.A Site for Tall Plants (if applicable)	Not Applicable			No plants is affected in this case

	applicable)				
7.	NOCs from the concerned Department (wherever applicable):				
(i)	Whether the Certificate relating to the Forest Rights Act, 2006 has been submitted.	Uploaded	Correct		Sr. No. 13 V (Document Sr. No. 37) in part II
(ii)	Whether NOC of land-owning agency i.e PWD/NHAI/ Irrigation/Railway Department etc. has been given.	Uploaded	Correct		Sr. No. 13 V (Document Sr. No. 23,30,19) in part II
(iii)	Whether CLU from Town and Country Planning Department or any other competent authority has been given.	Uploaded	Correct		Sr. No. 13 V (Document Sr. No. 4) in part II
8.	Processing Fees & Undertakings:-				
(i)	Undertaking to provide the cost of Compensatory Afforestation.	Uploaded	Correct		Sr. No. 13 V (Document Sr. No.7) in part II.
(ii)	Undertaking to provide the cost of Addl. C.A. for Tall Plants (wherever applicable)	Not Applicable			
(iii)	Undertaking to provide the cost of Net Present Value	Uploaded	Correct		Sr. No. 13 V (Document Sr. No.10) in part II.
(iv)	Undertaking to provide the cost of Addl. NPV.	Uploaded	Correct		Sr. No. 13 V (Document Sr. No.54) in part II
(v)	Undertaking to provide the cost of equivalent non-forest land or equivalent non-forest land (whichever applicable)	Uploaded	Correct		Sr. No. 13 V (Document Sr. No. 24) in part II
(vi)	Undertaking to provide the Cost of trees to be felled (wherever applicable)	Not Applicable			Sr. No. 13 V (Document Sr. No.) in part II
(vii)	Undertaking by user agency that "no such proposal for compliance of conditions of Stage-I approval is pending with this division" be submitted by User Agency.	Not Applicable			

(viii)	Whether the user agency has deposited the Registration/ Processing fees @ Rs 2000/ per proposal in State Treasury.	Uploaded	Correct		Sr. No. 13 V (Document Sr. No. 44) in part II.
(ix)	Whether the user agency has deposited the processing fees @ Rs 50/ per sqm in Greening Punjab Fund.	Uploaded	Correct		Sr. No. 13 V (Document Sr. No15.) in part II.

ਇਸ ਤਜਵੀਜ਼ ਸਬੰਧੀ ਉਪਰੋਕਤ ਅਨੁਸਾਰ ਚੈੱਕ ਲਿਸਟ ਤਿਆਰ ਕੀਤੀ ਗਈ। ਇਸ ਵਿੱਚ ਦਰਸਾਏ ਦਸਤਾਵੇਜ਼ ਚੈੱਕ ਕੀਤੇ ਜੇ ਕਿ ਸਹੀ ਹਨ।

ਇਸ ਕੇਸ ਵਿੱਚ ਵਿਭਾਗ ਦਾ 0.00384 ਹੈਕਟਰ ਵਣ ਰਕਬਾ ਪ੍ਰਭਾਵਿਤ ਹੁੰਦਾ ਹੈ ਅਤੇ ਇਸ ਕੇਸ ਵਿੱਚ ਕੋਈ ਰੁੱਖ/ਪੌਦਾ ਪ੍ਰਭਾਵਿਤ ਨਹੀਂ ਹੁੰਦਾ। ਇਸ ਕੇਸ ਵਿੱਚ ਯੂਜਰ ਏਜੰਸੀ M/S star Impact Pvt, Ltd.(Manufacturing of Sports Shoes and Sports Goods) in Village Hakimpura, at Malerkotla, ਸੰਗਰੂਰ ਜੋ ਕਿ ਪ੍ਰਾਇਵੇਟ ਅਦਾਰਾ ਹੈ। ਯੂਜਰ ਏਜੰਸੀ ਵੱਲੋਂ ਇਸ ਕੇਸ ਵਿੱਚ ਰਾਜ ਸਰਕਾਰ ਦੀ ਪਾਲਿਸੀ ਅਨੁਸਾਰ ਬਰਾਬਰ ਦੀ ਨਾਨ ਫਾਰੈਸਟ ਲੈਂਡ ਦੀ ਕੀਮਤ ਜਮ੍ਹਾਂ ਕਰਵਾਈ ਜਾਣੀ ਹੈ।

ਇਸ ਕੇਸ ਵਿੱਚ ਕੰਪਨਸੇਟਰੀ ਅਫਾਰਸਟੇਸਨ ਕਰਨ ਲਈ (0.100 ਹੈਕਟਰ) Sirhind chow rd 265 to 347 takk Ls(0.100) ਫਾਰੈਸਟ ਸਟਰਿੱਪ ਤੇ ਚੁਣਿਆ ਗਿਆ ਹੈ। ਸਬੰਧਤ ਯੂਜਰ ਏਜੰਸੀ ਵੱਲੋਂ ਕੰਪਨਸੇਟਰੀ ਅਫਾਰਸਟੇਸਨ ਦੀ ਬਣਦੀ ਰਕਮ 48698-ਰੁ: , ਪੀਨਲ ਕੰਪਨਸੇਟਰੀ ਅਫਾਰਸਟੇਸਨ ਦੀ ਬਣਦੀ ਰਕਮ 3740-ਰੁ: ਅਤੇ ਪ੍ਰਭਾਵਿਤ ਹੋਣ ਵਾਲੇ ਰਕਬੇ ਦੀ ਬਣਦੀ ਰਕਮ 2404-ਰੁਪਏ ਕੁੱਲ 54842- ਰੁਪਏ ਜਮ੍ਹਾਂ ਕਰਵਾਉਣ ਸਬੰਧੀ ਅੰਡਰਟੈਕਿੰਗ ਦਿੱਤੀ ਗਈ ਹੈ। ਏਜੰਸੀ ਵੱਲੋਂ ਯੂਜਰ ਗਰੀਨਿੰਗ ਪੰਜਾਬ ਫੰਡਜ਼ ਦੇ ਖਾਤੇ ਵਿੱਚ 1920- ਰੁਪਏ ਮਿਤੀ 22.04.2019 ਜਮ੍ਹਾਂ ਕਰਵਾ ਦਿੱਤੀ ਗਈ ਹੈ। ਯੂਜਰ ਏਜੰਸੀ ਵੱਲੋਂ ਪ੍ਰਾਪਤ ਹੋਇਆ ਕੇਸ ਨਿਮਨਹਸਤਾਖਰ ਦੇ ਕਾਉਟਰ ਸਾਇਨ ਕਰਨ ਉਪਰੰਤ ਪਾਰਟ 2 ਦੇ ਅਡੀਸ਼ਨਲ ਇੰਨਫਰਮੇਸਨ ਵਿੱਚ ਅਪਲੋਡ ਕਰ ਦਿੱਤਾ ਗਿਆ ਹੈ। ਯੂਜਰ ਏਜੰਸੀ ਵੱਲੋਂ ਇਸ ਤਜਵੀਜ਼ ਵਿੱਚ ਐਫ ਸੀ ਏ., 1980 ਐਕਟ ਦੀ ਉਲੰਘਣਾ ਨਹੀਂ ਕੀਤੀ ਗਈ ਹੈ। ਇਸ ਤਜਵੀਜ਼ ਨੂੰ ਪ੍ਰਵਾਨ ਕਰਨ ਦੀ ਸਿਫਾਰਿਸ ਕੀਤੀ ਜਾਂਦੀ ਹੈ।



ਵਣ ਮੰਡਲ ਅਫਸਰ,
ਸੰਗਰੂਰ।




ਪਿੱਠ ਅੰਕਣ ਨੰਬਰ..... ਮਿਤੀ.....

ਨਕਲ ਵਣ ਪਾਲ ਸਾਊਥ ਸਰਕਲ, ਪਟਿਆਲਾ ਜੀ ਨੂੰ ਸੂਚਨਾ ਲਈ ਭੇਜੀ ਜਾਂਦੀ ਹੈ।




ਵਣ ਮੰਡਲ ਅਫਸਰ,
ਸੰਗਰੂਰ।



(ii).

























Copy of CA scheme details: 




(iii).

Scanned copy of the Geo-referenced map of the forest land proposed for C.A. prepared by using DGPS or Total Station: 

(iv).

Copy of Survey of India Toposheet indicating boundary of forest land proposed for C.A.: (V). Copy of NOC from Competent Authority : **Additional information Details**

S. No.	Documents	Remarks
1		DETAIL OF FOREST AREA
2		PROJECT MAP AND TOPOSHEET
3		SALE DEED 4
4		CLU
5		COST OF PENAL CA
6		APPLICATION
7		COST OF CA
8		COST EQUIVALENT FOR FOREST AREA
9		E STEMP 5
10		NET PRESENT VALUE
11		PAYMENT FOR RESERVE PRICE OR TREE
12		PHOTOS
13		AFFIDAVIT
14		DGPS MAP PROJECT SITE
15		GPM FEES
16		JUSTIFICATION FOR ENVIRONMENT
17		LAND SUITABILITY CERTIFICATE
18		MAP 2
19		NOC FIRE SERVICE
20		SALE DEED 1
21		detail of non forest area
22		FARM A
23		NOC PWD
24		NON FOREST LAND EQUIVALENT

25		PART 1
26		PART 2
27		COVERING LETTER
28		E STEMP 2
29		E STEMP 4
30		NOC PPCB
31		TOTAL BREAKUP
32		CERTIFICATE
33		CERTIFICATE
34		COST OF TREE STANDING
35		DETAIL NOTE THE PROJECT
36		E STEMP 1
37		FRA CERTIFICATE
38		JAMABANDI
39		JUSTIFICATION FOR LOCATION
40		LOCATION MAP
41		MINIMUM USE FORST LAND
42		NOC PPCB 1
43		PLANATION MODEL FOR CA
44		PROCESSING FEES
45		RANGE OFFICER REPORT
46		SALE DEED 3
47		SALE DEED 5
48		SALE DEED 2
49		SITE INSPECTION
50		STEMP 3
51		UNERTAKING
52		VIOLATION REPORT
53		DGPS MAP CA SITE
54		ADDTION AMOUNT NET PRESENT VALUE
55		COLLECT RATE
56		LETTER
57		MAP
58		PROJECT IS PRIVATE OR GOVT
59		SCHEME FOR CA