



कार्यालय अधिशासी अभियन्ता,
प्रान्तीय खण्ड लोक निर्माण विभाग अल्मोड़ा



Office of the Executive Engineer, PWD, Almora. Uttarakhand

Phone/ Fax:- 05962-23003

E-mail: eepdalmora@rediff.com

Web-http://govt.ua.nic.in/pwd

पत्रांक 2078/50 सी०
सेवा में,

दिनांक 26 नवम्बर 2019

प्रभागीय वनाधिकारी,
अल्मोड़ा वन प्रभाग,
अल्मोड़ा।

विषय: जनपद अल्मोड़ा में मजखाली दिगोटी मोटर मार्ग से मजेठी ग्राम तक मोटर मार्ग का निर्माण लम्बाई 4.00 कि०मी० (प्रस्ताव संख्या 39213/2019)।


संदर्भ:- आपका पत्रांक सं० मैमो/12-1(2) दिनांक 22.11.2019

महोदय,

उपरोक्त विषयक संदर्भित पत्र के क्रम में अवगत कराना है कि विषयगत मोटर मार्ग के वन भूमि हस्तान्तरण पत्रावली इस कार्यालय के पत्र सं० 1423/50सी० दिनांक 30.08.2019 से कार्यालय अपर प्रमुख वन संरक्षक एवं नोडल अधिकारी, वन संरक्षक, इन्दिरानगर फौरेस्ट कालौनी, उत्तराखण्ड को प्रेषित की जा चुकी है। सुलभ संदर्भ हेतु पत्र की छाया प्रति प्रेषित की जा रही है। ऑनलाईन पार्ट I की प्रति आपको प्रेषित की जा रही है इसके अतिरिक्त पार्ट II, III की प्रति अपने स्तर से नोडल अधिकारी कार्यालय, देहरादून को उपलब्ध कराने की कृपा करें।

संलग्न:- उपरोक्तानुसार पार्ट I की प्रति 4नं०
एवं पत्र 1नं०

भवदीय,


अधिशासी अभियन्ता,
प्रान्तीय खण्ड, लो०नि०वि०,
अल्मोड़ा।

पत्रांक / 50सी०

तददिनांकित

प्रतिलिपि- सहायक अभियन्ता(प्रथम), प्रा०ख०, लो०नि०वि०, अल्मोड़ा को सूचनार्थ एवं आवश्यक कार्यवाही हेतु प्रेषित।

अधिशासी अभियन्ता,
प्रान्तीय खण्ड, लो०नि०वि०,
अल्मोड़ा।



कार्यालय अधिशासी अभियन्ता,
प्रान्तीय खण्ड लोक निर्माण विभाग अल्मोड़ा

Office of the Executive Engineer, PWD, Almora Uttarakhand

Phone/ Fax:- 05962-23003

E-mail: eepdalmora@rediff.com

Web-http://govt.ua.nic.in/pwd

पत्रांक 1423/50 की.
सेवा में,

दिनांक 30 जुलाई 2019

अपर प्रमुख वन संरक्षक एवं नोडल अधिकारी
वन संरक्षण, इन्दिरानगर फौरेस्ट कालौनी
उत्तराखण्ड, देहरादून।

विषय:

जनपद अल्मोड़ा में मजखाली दिगोटी मोटर मार्ग से मजेठी ग्राम तक मोटर मार्ग का निर्माण लम्बाई
4.00 कि०मी० (प्रस्ताव संख्या 39213/2019)।

महोदय,

विषयगत मोटर मार्ग के वन भूमि हस्तान्तरण प्रस्ताव की Hard Copy मूल में मय पार्ट 1 की प्रांत
संलग्न कर प्रेषित की जा रही है।

अतः अनुरोध है कि विषयगत प्रकरण में अपने स्तर से अग्रेत्तर कार्यवाही करने की कृपा करें।

संलग्न:- वन भूमि हस्तान्तरण प्रस्ताव मूल में 2 नं०

1. जति दाया जति कुल 3 नं०

भवदीय,

अधिशासी अभियन्ता,
प्रान्तीय खण्ड, लो०नि०वि०,
अल्मोड़ा।

पत्रांक 1423/50 की.

तददिनांकित

प्रतिलिपि- प्रभागीय वनाधिकारी, अल्मोड़ा वन प्रभाग अल्मोड़ा को सूचनार्थ एवं आवश्यक कार्यवाही हेतु प्रेषित।
प्रतिलिपि- सहायक अभियन्ता (प्रथम), प्रान्तीय खण्ड, लो०नि०वि०, अल्मोड़ा को सूचनार्थ एवं आवश्यक कार्यवाही
हेतु प्रेषित।

अधिशासी अभियन्ता,
प्रान्तीय खण्ड, लो०नि०वि०,
अल्मोड़ा।

FORM - A

Form for seeking prior approval of Central Government under section 2 of the Forest(Conservation) Act,1980 for
Diversion of fresh forest area

PART - I

(To be filled up by User Agency)

A. General Details**A-1. Project Details**

(i). **Proposal No.** : FP/UK/ROAD/39213/2019

(ii). **Name of Project for which Forest Land is required** : Majkhali-Digoti motor Road to Majethi Village Motor Road(Length 4.00KM)

(iii). **Short narrative of the proposal and Project/scheme for which the forest land is required** : Construction of Majkhali-Digoti motor Road to Majethi Village Motor Road in Someswer constituency, Distt Almora. Construction of Construction of Majkhali-Digoti motor Road to Majethi Village Motor Road is proposed as a extension of Majkhali-Digoti motor road the sention length of proposed motor road

(iv). **State** : Uttarakhand

(v). **Category of the Project** : Road

(vi). **Shape of forest land proposed to be diverted** : Linear

(vii). **Estimated cost of the Project(Rupees in lacs)** : 140

(viii). **Total Area of Forest Land proposed for diversion(in ha.)**: 0.638

(ix). **Non-Forest Land required for this project(in ha.)**: 3.162

(x). **Total period for which the forest land is proposed to be diverted(in years)**: 100

A-2. Details of User Agency

(i). **Name** : EXECUTIVE ENGINEER

(ii). **Address1** : Provincial Division P.W.D., Almora

(iii). **Address2** : Mall Raod Almora

(iv). **State** : Uttarakhand

(v). **District** : Almora

(vi). **Pin** : 263601

(vii). Landmark : Chaughan Pata, Almora

(viii). Email address : eepdalmora@rediffmail.com

(ix). Landline Telephone No. : 5962-2320033

(x). Fax No. : 5962-5962

(xi). Mobile No. : 7533877888

(xii). Website (if any) : NIL

(xiii). Legal status of User Agency : State Government

A-3. Details of Person Making Application

(i). First Name: Vijay

(ii). Middle Name: NIL

(iii). Last Name: Kumar

(iv). Gender: Male

(v). Designation: Executive Engineer

(vi). Address 1: Executive Engineer, Provincial Division, Public works Department, Almora

(vii). Address 2: Mall Road Almora

(viii). State: Uttarakhand

(ix). District: Almora

(x). Tehsil: Almora

(xi). Pin: 263601


(xii). Landmark: Chaughan Pata, Almora

(xiii). Email Address: eepdalmora@rediffmail.com

(xiv). Landline Telephone No.: 5962-230033

(xv). Fax No.: 059622320033

(xvi). Mobile No.: 9456104668

(xvii). Copy of documents in support of the competence/authority of the person making this application to make application on behalf of the User Agency: 

B. Details of land required for the Project

B-1. Details of proposal seeking prior approval of Central Government under the Act for diversion of forest land for the Project already submitted in the past

List of proposal submitted in Past							
S.no	Proposal Status.	Proposal No.	Moef File No.	Area Proposed for Diversion(Ha.)	Area Diverted(Ha.)	Date of In-Principle Approval	Date of Final Approval
NIL							

B-2. Details of forest land proposed to be diverted

B-2.1 Details of Divisions involved

Details of Divisions involved			
S.no	Division Name	Forest Land(ha.)	Non-Forest Land(ha.)
1.	Almora	0.638	3.162

B-2.2 Details of Districts involved

District wise breakup			
S.no	District Name	Forest Land(ha.)	Non-Forest Land(ha.)
1.	Almora	0.638	3.162

B-2.3 Village wise breakup

Villages wise breakup			
S.no	Village	Forest Land(ha.)	Non-Forest Land(ha.)
1	Digoti	0.388	0.084
2	Majethi	0.25	2.878
3	Muck Disposal	0	0.2

B-2.4 Component wise breakup

Component wise breakup			
S.no	Component	Forest Land(ha.)	Non-Forest Land(ha.)
1	Motor Road	0.638	2.9619
2	Muck disposal	0	0.2


C. Maps of forest land proposed to be diverted


Division 1. : Almora


(i). Area of forest land proposed to be diverted(in ha.) : 0.638

(ii). : Linear

(b). No. of Segments : One

Segment wise details		
Segments	Segment Area(in ha.)	Kml File of Segments
1.	0.638	 View File

(iii). Copy of Survey of India Toposheet indicating boundary of forest land proposed to be diverted: 

(iv). Scanned copy of the Geo-referenced map of the forest land proposed to be diverted prepared by using GPS or Total Station: 

D. Justification for locating the Project in forest land and details of alternatives examined:

(i). Copy of note containing justification for locating the Project in forest land: 

(ii). Whether a copy of map indicating location of alternative examine is required to be provided:
Yes

(a). Copy of map indicating location of alternative examined: 

E. Employment likely to be generated

(i). Whether the Project is likely to generate employment?: Yes

(ii). Permanent/Regular Employment(Number of persons): 0

(iii). Temporary Employment(Number of person-days): 12800

F. Displacement of People due to the Project, if any

(i). Whether Project involves displacement?: No

G. Details of Cost-Benefit analysis for the Project

(i). Whether the Project requires Cost-Benefit analysis?: No

H. Status of Environmental Clearance

(i). Whether the Project requires Clearance under the Environment (Protection) Act 1986?: No

L. Status of Wildlife Clearance


(i). Whether the Project or a part thereof is located in any Protected Area or their Eco sensitive zone? : No

J. Applicability of special provisions governing Scheduled Areas

(i). Whether the Project or a part thereof is located in a Scheduled Area? : No

K. Status of settlement of rights under the Forest Rights Act, 2006 on the forest land proposed to be diverted

(i). Whether the process for settlement of Rights under the Forest Rights Acts 2006 on the forest land proposed to be diverted has been completed? : Yes

(a). Copy of documentary evidence in support of settlement of rights under the Forest Rights Act, 2006 on the forest land proposed to be diverted: 






L. Details of land identified for Compensatory Afforestation
















(i). Whether non-forest or Revenue forest land is required to be provided by User Agency?: Not Applicable



















(ii). Whether the area of non-forest land or Revenue forest land required to be provided by User Agency for raising Compensatory Afforestation is less than area of forest land proposed to be diverted?: Not Applicable









(iii). Reason for not providing Non-Forest Land: Not Applicable

Additional information Details

Documents		
S.No	Documents	Remarks
1		A short narrative and importance of the project.. (pdf file)
2		Administrative and Financial sanction (pdf file)
3		Preliminary Joint Inspection report (by user agency, forest department, revenue department etc.) (pdf file)
4		Comparative chart showing statement of both alignment or alternate site explored for the proposed project and reasons for their rejection duly countersigned by DFO. (pdf file)
5		Certificate from the DM that no alternative suitable non-forest land is available for the project in question

		and the demand of the forest land for the project is barest minimum. (pdf file)
6		Land schedule (for RF signed by DFO and civil soyam, Van panchayat and private nap land signed by DM). (pdf file)
7		Category wise (RF, civil soyam, Van panchayat and private nap land, Notified forest land etc.) land length, width and area in Ha. (pdf file)
8		Bar Chart with index (counter signed by DFO). (pdf file)
9		Compensatory afforestation scheme in Civil and Soyam land (10 years) by DFO (pdf file)
10		Certificate Regarding suitability of indentified land for Compensatory Aforestation by DFO (pdf file)
11		Undertaking by the User Agency to bear the cost of compensatory afforestation duly counter signed by the DFO (pdf file)
12		Road side/gap filling plantation estimate (by DFO) (pdf file)
13		Undertaking by the User Agency to bear the cost of Road side /gap filling plantation (by user agency) (pdf file)
14		Estimate of 100 trees plantation by DFO (less then 1.0 ha. cases) (pdf file)
15		Details of the trees with their scientific name in RF, Civil Soyam, Van Panchayat, Private Notified land and in Nap Land should be mentioned (with valuation of the trees to be felled) (0-10 dia trees will be mentioned as saplings). (pdf file) Tree count
16		Felling of Oak trees (if involves, inspection report of the concerning CF has to be provided). (pdf file)
17		If felling of trees is not involved, certificate by DFO in this regard. (pdf file)
18		Certificate of felling minimum trees during the project work. (pdf file)
19		Muck disposal scheme (in prescribed format) (pdf file)
20		If the project area is within 10 Km radius of N/P or Centaury, Comments/No objection certificate of CCF

		Wild Life has to be provided. (pdf file)
21		If the Project falling within the National park or Sanctuary, needs recommendation of State Wild Life Board, National Board of Wild Life (NBWL) and permission of Hon'ble Supreme Court/MoEF GoI. (pdf file)
22		No violation has taken place, FC Act. 1980 reg. (pdf file)
23		NOC from local Gram Sabhas. (pdf file)
24		Approved general lay out plan/alignment and estimate from competent authority with name and designation (pdf file)
25		Component wise details of construction work. (pdf file)
26		Certificate- work has not been started reg. (pdf file)
27		Geologist Report (Govt. approved Geologist). (pdf file)
28		Task Force report
29		Item wise details of works. (pdf file)
30		Certificate by user agency for complying the condition imposed in Manak Shartain (pdf file) (pdf file)
31		Certificate by user agency for complying the condition imposed in geologist report/Task force recommendation in hill areas (excluding drinking water
32		No historical/monumental or religious place will be effected certificate reg. (by DM/DFO) (pdf file)
33		Undertaking regarding no animal will be effected adversely by the project. (Pdf file)
34		Undertaking to provide alternative fuel wood, kerosene or LPG to labours involved in project. (Pdf file)
35		Benefited villages/Families/Population Certificate. (pdf file)
36		NPV calculation certificate as per Hon'ble Supreme court /MoEF orders by DFO (pdf file)
37		Undertaking of payment of NPV, if Hon'ble Supreme Court increases the rates of NPV (by user agency) (pdf file)
38		Cost of the forest land and

		lease rent certificate by DM. (pdf file)
39		Certificate of Lease period by user agency. (pdf file)
40		Demarcation of land to be diverted (pdf file)
41		Whether project area is a part of National Park or sanctuary and aural distance of the project from National Park or sanctuary signed by DFO. (pdf file)
42		Undertaking of user agency to bear the cost for demarcation work (pdf file)
43		Non-availability of non-forest land for compensatory afforestation certificate by Chief secretary (pdf file)
44		
45		eds dt23.09.2019
46		eds 04.10.2019

Print page

अधिसासी अभियन्ता,
राज्यीय खण्ड, लो० नि० वि०
अम्बोडा.