

26/05/2021

View Form A Part 1

FORM - A

Form for seeking prior approval of Central Government under section 2 of the Forest(Conservation) Act, 1980 for
Diversion of fresh forest area

PART - I

(To be filled up by User Agency)

A. General Details

A-1. Project Details

(i). Proposal No. : FP/PB/Approach/142210/2021

(ii). Name of Project for which Forest Land is required : Approach access road to Sant Enclave
(Residential Colony)

(iii). Short narrative of the proposal and Project/scheme for which the forest land is required :
Diversion area of 0.005 ha of forest land for approach access road to Sant Enclave (Residential
Colony) for Sh. Ranjodh Singh S/o Late Sh. Surinder Singh situated at village jian , LHS. Hoshiarpur
road to Chandigarh road, Tehsil and Distt Hoshiarpur (Punjab)

(iv). State : Punjab

(v). Category of the Proposal : Approach Access

(vi). Shape of forest land proposed to be diverted : Linear

(vii). Estimated cost of the Project(Rupees in lacs) : 125

(viii). Area of forest land proposed for diversion(in ha.): 0.005

(ix). Non-forest land required for this project(in ha.): 6.13

(x). Total period for which the forest land is proposed to be diverted(in years): 99

A-2. Details of User Agency

(i). Name : APPROACH ACCESS ROAD TO SANT ENCLAVE (RESIDENTIAL COLONY)

(ii). Address1 : Sh Ranjodh Singh s/o Late Sh. Surinder Singh Village Jain , adda Chabewal Sant
Market, P.O. Bassi Kalan, Distt Hoshiarpur

(iii). Address2 : NIL

(iv). State : Punjab

(v). District : Hoshiarpur

(vi). Pin : 146001

(vii). Landmark : NIL

(viii). Email address : sukhwindersingha7@gmail.com

Ranjodh Singh
Sant Enclave Residential Colony
Vill. Jian (Chabewal)
Teh. & Distt. Hoshiarpur.

[Signature]
Divisional Forest Officer
Hoshiarpur Forest Division
Hoshiarpur

26/05/2021

26/05/2021

View Form A Part 1

(x). Fax No. : 0-00000

(xi). Mobile No. : 9872445193

(xii). Website (If any) : NO

(xiii). Legal status of User Agency : Private

A-3. Details of Person Making Application

(i). First Name: Ranjodh

(ii). Middle Name: NIL

(iii). Last Name: Singh

(iv). Gender: Male

(v). Designation: Owner

(vi). Address 1: Sh. Ranjodh Singh s/o Late Sh. Surinder Singh Village Jain, adda Chabewal Sant Market, P.O. Bassi Kalan, Distt Hoshiarpur Punjab

(vii). Address 2: NIL

(viii). State: Punjab

(ix). District: Hoshiarpur

(x). Tehsil: Hoshiarpur

(xi). Pin: 146001


(xii). Landmark: NIL

(xiii). Email Address: sukhwindersingha7@gmail.com

(xiv). Landline Telephone No.: 0-000000

(xv). Fax No.: 00000000000

(xvi). Mobile No.: 9872445193

(xvii). Copy of documents in support of the competence/authority of the person making this application to make application on behalf of the User Agency: 

B. Details of land required for the Project

B-1. Details of proposal seeking prior approval of Central Government under the Act for diversion of forest land for the Project already submitted in the past

Sant Enclave Residential Colony
Vill. Jain (Chabewal)
P.O. Bassi Kalan Distt. Hoshiarpur.Divisional Forest Officer
Hoshiarpur Forest Division
Hoshiarpur

26/11/2021

List of proposal submitted in Past

S.No	Proposal Status	Proposal No.	Moef File No.	Area Proposed for Diversion(Ha.)	Area Diverted(Ha.)	Date of In-Principle	Date of Final Approval
------	-----------------	--------------	---------------	----------------------------------	--------------------	----------------------	------------------------

B-2. Details of forest land proposed to be diverted

B-2.1 Details of Divisions Involved

Details of Divisions Involved			
S.no	Division Name	Forest Land(ha.)	Non-Forest Land(ha.)
1.	Hoshiarpur	0.005	6.13
Total		0.005	6.13

B-2.2 Details of Districts involved

District wise breakup			
S.no	District Name	Forest Land(ha.)	Non-Forest Land(ha.)
1.	Hoshiarpur	0.005	6.13
Total		0.005	6.13






B-2.3 Village wise breakup

Villages wise breakup			
S.no	Village	Forest Land(ha.)	Non-Forest Land(ha.)
1	Jian	0.005	6.13
Total		0.005	6.13

B-2.4 Component wise breakup

Component wise breakup			
S.no	Component	Forest Land(ha.)	Non-Forest Land(ha.)
1	Forest Area In Sant Enclave	0.005	0
2	Non Forest Area In Sant Enclave	0	6.13
Total		0.005	6.13


C. Maps of forest land proposed to be diverted

Division 1. : Hoshiarpur										
(i). Area of forest land proposed to be diverted(in ha.) : 0.005										
(ii). Nature of the Project: Linear										
(b). No. of Segments : One										
<table border="1"> <thead> <tr> <th colspan="3">Segment wise details</th> </tr> <tr> <th>Segments</th> <th>Segment Area(In ha.)</th> <th>Kml File of Segments (To view KML file on google the same may be downloaded and then open it in google earth install in your computer).</th> </tr> </thead> <tbody> <tr> <td>1.</td> <td>0.005</td> <td> View File</td> </tr> </tbody> </table>		Segment wise details			Segments	Segment Area(In ha.)	Kml File of Segments (To view KML file on google the same may be downloaded and then open it in google earth install in your computer).	1.	0.005	 View File
Segment wise details										
Segments	Segment Area(In ha.)	Kml File of Segments (To view KML file on google the same may be downloaded and then open it in google earth install in your computer).								
1.	0.005	 View File								
(iii). Copy of Survey of India Toposheet Indicating boundary of forest land proposed to be diverted: 										
(iv). Scanned copy of the Geo-referenced map of the forest land proposed to be diverted prepared by using GPS or Total Station: 										

Ranjith Singh
Sant Enclave Residential Colony,
Vill. Jian (Chabawal)
Teh. & Distt. Hoshiarpur.

Divisional Forest Officer
Hoshiarpur Forest Division
Hoshiarpur 12/11/2021

Justification for locating the Project in forest land and details of alternatives examined:

- (i). Copy of note containing justification for locating the Project in forest land: 
- (ii). Whether a copy of map indicating location of alternative examine is required to be provided: No

(a). Reason for not providing such map: NA

E. Employment likely to be generated

- (i). Whether the Project is likely to generate employment?: Yes
- (ii). Permanent/Regular Employment(Number of persons): 2
- (iii). Temporary Employment(Number of person-days): 2

F. Displacement of People due to the Project, if any

- (i). Whether Project involves displacement?: No

G. Details of Cost-Benefit analysis for the Project

- (i). Whether the Project requires Cost-Benefit analysis?: No

H. Status of Environmental Clearance

- (i). Whether the Project requires Clearance under the Environment (Protection) Act 1986?: No

I. Status of Wildlife Clearance


- (i). Whether the Project or a part thereof is located in any Protected Area or their Eco sensitive zone?: No

J. Applicability of special provisions governing Scheduled Areas

- (i). Whether the Project or a part thereof is located in a Scheduled Area?: No

K. Status of settlement of rights under the Forest Rights Act, 2006 on the forest land proposed to be diverted

- (i). Whether the process for settlement of Rights under the Forest Rights Acts 2006 on the forest land proposed to be diverted has been completed?: Yes


(a). Copy of documentary evidence in support of settlement of rights under the Forest Rights Act, 2006 on the forest land proposed to be diverted: 

L. Details of land identified for Compensatory Afforestation

- (i). Whether non-forest or Revenue forest land is required to be provided by User Agency?: No



























- (ii). Whether the area of non-forest land or Revenue forest land required to be provided by User


Divisional Forest Officer
Hoshiarpur Forest Division
Hoshiarpur, 26/11/2021


Sant Enclave Residential Colony
Vill. Jan (Candwail)
Distt. Hoshiarpur.

(iii) . Reason for not providing Non-Forest Land: Not Applicable

Additional information Details

Documents		
S.No	Documents	Remarks
1		AKSH
2		APPLICATION OF FRA
3		CERTIFICATE FOR MINIMUM US OF FOREST LAND
4		CHECK LIST SERIAL NUMBER-1(i)
5		CHECK LIST SERIAL NUMBER-10(iv)
6		CLU NOC
7		DETAILED NOTE ON THE PROJECT
8		DFO APPLICATION
9		FARD ENGLISH
10		FARD PUNJABI
11		FARM A
12		ITEM WISE BREAK UP
13		LICENCE
14		PPCB NOC
15		PWD NOC ENGLISH
16		PWD PUNJABI NOC
17		RATE
18		SELF DECLARATION
19		STATEMENT SHOWING DETAILS FOREST AREA PROPOSED FOR DIVERSION
20		STATEMENT SHOWING DETAILS NON FOREST AREA INVOLVED IN PROSAL
21		UNDERTAKING FOR PAYMENT OF COST OF COMPENSATORY AFFORESTATION
22		UNDERTAKING FOR PAYMENT OF NET PRESENT VALUE OF FOREST AREA
23	 Divisional Forest Officer Hoshiarpur Forest Division Hoshiarpur. 24/11/2021	UNDERTAKING FOR PROVIDING NON-FOREST LAND OF ITS COST EQUIVALENT TO THE FOREST AREA BEING DIVERTED UNDER FCA, 1980 10 (v) S. 31
24		UNDERTAKING OF PPCB
25		UNDERTAKING
26		Approved Site plan

Enclave Resident of Colon
Vill. Jian (Chhapra)
Jh. & Distt. Hoshiarpur.

FOR STAGE-I APPROVALS

FORM-'A'

Form for seeking prior approval under section 2 of the proposals by the State Government and other authorities

(to be filled by user agency)

1. Project Details		
1	Short Narrative of the proposals and project/scheme for which the forest land is required	Diversion Area of 0.005ha. of forest land for approach access road to Sant Enclave (Residential Colony) for Sh. Ranjodh Singh s/o Late Sh. Surinder Singh situated at Village Jian, LHS, Hoshiarpur road to Chandigarh road, Tehsil & Distt. Hoshiarpur(Punjab). Under Hoshiarpur Forest Division
2	Map showing the required forest land, boundary of adjoining forest on a 1,50,000/- scale map	Attached
3	Cost of the Project	125 lac approximately
4	Justification for locating the project in forest area	Adjoining Protected Forest (Road Strips)
5	Cost-Benefit analysis (to be enclosed)	Attached
6	Employment likely to be generated	Permanent Employees 2 and Temporary employees 2

2. Purposes wise breakup of the total land required			
Sr. No	Name of Purpose	Area in Ha	Present use of land
1	Sant Enclave (Residential Colony)	0.005ha.	Sant Enclave (Residential Colony)

3. Details of displacement of the people due to the project If any		
i	Number of Families	Na
ii	Number of Scheduled cast/scheduled tribe families	Na
iii	Rehabilitation plan (To be enclosed If any)	Ranjodh Singh Sant Enclave Residential Colony Vill. Jian (Chabewal) Teh. & Distt. Hoshiarpur

4. Others Details	
Whether clearance under environment (protection) Act, 1996? (YES/NO) If yes kindly sent environment clearance copy	Yes Divisional Forest Officer Hoshiarpur Forest Division Hoshiarpur. 26/11/2021

Undertaking to bear the cost of raising and maintenance of compensatory afforestation and / or penal compensary afforestation as well as cast of protection and regeneration of safety zone, as per the schedule prepared by the State Govt.	Enclosed Attached		
Details of certificates/documents enclosed as required under the instructions	Sr. No	Name of Document	Page No. 1
	1	Site Map	
	2	Survey Map	
	3	1(ii),1(iii), 1(v), 1(vi), 10, 11, 10(i), 10(iii),10(iv), 10(v)	

Date.....

Place- Hoshiarpur.

Ranjodh Singh

Sh. Ranjodh Singh s/o Late Sh. Surinder Singh
Village Jain, adda Chabewal Sant Market,
P.O. Bassi Kalan Distt. Hoshiarpur

(Signature of User Agency)

Sant Enclave Residential Colony
Vill. Jian (Chabewal)
Teh. & Distt. Hoshiarpur.

[Signature]
Divisional Forest Officer
Hoshiarpur Forest Division
Hoshiarpur 26/11/2021

8

FULL TITLE OF THE PROJECT: DIVERSION AREA OF 0.005HA. OF FOREST LAND FOR APPROACH ACCESS ROAD TO SANT ENCLAVE (RESIDENTIAL COLONY) FOR SH. RANJODH SINGH S/O LATE SH. SURINDER SINGH SITUATED AT VILLAGE JIAN, LHS, HOSHIARPUR ROAD TO CHANDIGARH ROAD, TEHSIL & DISTT. HOSHIARPUR (PUNJAB). UNDER HOSHIARPUR FOREST DIVISION.
DATE OF PROPOSAL: FP/PB/Approach/142210/2021

CHECK LIST SERIAL NUMBER-10
JUSTIFICATION FOR LOCATING THE PROJECT IN FOREST AREA


WE WISH TO INFORM YOU THAT OUR SANT ENCLAVE (RESIDENTIAL COLONY) FOR SH. RANJODH SINGH S/O LATE SH. SURINDER SINGH SITUATED AT VILLAGE JIAN, LHS, HOSHIARPUR ROAD TO CHANDIGARH ROAD, TEHSIL & DISTT. HOSHIARPUR (PUNJAB), DISTANCE FROM DISTRICT 13-14KM LEFT SIDE AND FOR THAT WE NEED SPACE FOR APPROACH ACCESS FOR VEHICLES EXIT/ ENTRY FOR SANT ENCLAVE (RESIDENTIAL COLONY).

PLACE : DISST. HOSHIARPUR.

DATE :

Ranjodh Singh
SIGNATURE OF USER AGENCY
OFFICE SEAL

Sant Enclave Residential Colony
Vill. Jian (Chabawal)
Teh. & Distt. Hoshiarpur.


Divisional Forest Officer
Hoshiarpur Forest Division
Hoshiarpur 26/11/2021