

PWD (B & R) DEPARTMENT : Clearance for Entry or Exit from State Highway or Scheduled Road under MORT&H guidelines

CafPin : 9064043727

Application Date : Nov 28, 2018

APPLICATION FORM FOR ACCESS PERMISSION TO PROPERTIES ALONG STATE ROADS

PART-1 (Details of the applicant)

Name of applicant	Ankit Goel
Father Name	Satbir Goel
Mobile Number	9812700953
Email	capitalwool@gmail.com
District	Panipat
Address	357 -L, Model Town, Panipat
Pin Code	132103
Aadhar Number	0
PAN Number	0

Part-2 (Application details)

Application for	Access Permission
Application Category	Other Property
Application Type	New
District	Panipat
Category of Road	ODR
Name of Road	Khukhrana -Mor Majra road
Road ID	0
Side	Left
Distance between access point and railway crossing (If any)	not within 300m
Distance between access point and nearest intersection/median (If any)	Not within 1KM
Road Distance/Exact Location	5.608
Nearby Location/Landmark	-
Complete Site Address	on Khukhrana - Mor Majra road (ODR), at Km 5.608 (LHS), Village Khandra, Tehsil Madlauda, Distt. Panipat (Haryana).
Latitude	-
Longitude	-
Attachment	

List of documents to be submitted for access permissions to properties along state roads:

1. Location & Layout as specified in Annexure -II of the guidelines for access permission (guidelines can be downloaded from the website of Haryana

can be downloaded from the website of Haryana,
PW(B&R) Department).

2. Signed copy of license deed. The draft is at
Annexure -V

3. Self certified copy of drawings showing
requirements as per norms i.e Location & Layour,
Road Signs, Road Marking, Drainage Plan & Crest
compostion of access road etc.

4. The location drawing shall show the relevant
details of reach for 1 km state roads on either side
of property.











5. Undertaking from the Owner that the Owner
would pay necessary fee for the use for State road
land whenever the fee is asked by Concerned
Authority in future.

6. Undertaking from the Owner that necessary
alteration including complete removal/shifting of
the approach roads at its own cost if so required
by department, for the development of State Road
or in the interest of safety in this section.

7. Undertaking from Owner that they shall take all
the action as prescribed in Appendix -I of the
guidelines to ensure conformity of these norms.

8. Copy of License deed executed earlier (Require
only for renewal)

9. Photograph of Investor

File Description	Action
INTEKAL1	
UT appendix	
SALE DEED	
photo	
UT removal	
drawing	
INTEKAL	
SIZRA	
location plan	
ut pay neccsary fee	

JAMABANDI



license



layout plan

