

NH/HOP/SHEP/Env/2022/Camp/

Date: 29.04.2023

The Divisional Forest Officer,  
Udhampur Forest Division,  
Udhampur.

Replied on 06-05-2023

Sub: Clarification regarding Forest area for Diversion & Fixing of Permanent Benchmarks in  
Sawalkote HE Project (17856MW) (Proposal No.FP/JK/HYD/15591/2021)- Reply to EDS reg.

Ref: Your Office Letter No. 405-08/FDU dated 10.04.2023.

Sir,

Please reference to above cited subject, wherein you were requested to make necessary corrections and also for demarcation & delineation of project areas for finalization of forest land to be diverted for construction of Sawalkote HE project, the reply is as under:

1. In reply to point No. 1 it is submitted that the difference between the PBM's laid out for the total forest land required for the construction of Sawalkote HE Project (1856 MW), accordingly the KML for 189.75 ha has been prepared and uploaded on PARIVESH portal.

In this regard, It is submitted that an MOU was signed on 03/01/2021 between NHPC and JKSPDC for taking over of the Sawalkote HE Project (1856 MW) from JKSPDC. Subsequently, an agreement was signed on 11/12/2021 towards finalization of modalities for handing over / taking over with JKSPDC. Accordingly, forest proposal for diversion of 648.245 ha of forest land required for construction of said project was prepared and uploaded in PARVESH Portal on 31.12.2021, out of which an area measuring about 189.75 ha of forest land involved was in Panchari Range of Udhampur forest division in CO. 53 P & 73 as per details provided by the JKPDC.

During the execution of this project by JKSPDC, total Forest Land measuring about 14.661 has been diverted in 3 parts (i). Land measuring about 0.161 ha vide Govt. Order No. FST. 469 of 2011 dated 17.12.2011 additional land for construction of Bridge Abutment A-2 of Mandiyal Bridge Comptt. No. 71/P. (ii). Land measuring about 8.5 ha vide Govt. Order No. FST. 249 of 2006 dated 18.05.2006 for External Axis Road and tunnel in Comptt. No. 71/P, further Land measuring about 6 ha vide Govt. Order No. FST. 169 dated 07.07.2017 for construction of 1500-Meter-long Tunnel across Mandiyal Bridge Compt. 71/P & 53 /P, Block Chai Lodhra, Panchari Range, Udhampur.

During the process of joint verification of the site, the DFO, Udhampur vide letter No. 3478-72/FDU dated 30.08.2022, has directed to conduct survey & installation of PBM's for entire land measuring about 205 h. Accordingly, the entire area was surveyed and PBM's were installed (which includes current area 189.75 ha).

Further, it is submitted that area proposed 189.75 ha fall in between PBM's No. 5 to 22 (except PBM, 21 which was laid out of boundary shall be treated as discarded), which also includes Submergence area which falls in between PBM's 1 to 9 only. Accordingly, the KML, SOI Map & Geo Reference was prepared and uploaded on PARIVESH Portal for diversion of land in Udhampur division.

Balance area 14.661 ha which was already diverted, the area falls in between PBM's 1 to 10 was made for reference only.

सावल्कोट जलविद्युत परियोजना, टंगर, जिला रामबन - 182144 (जंगम) / Sawalkote HE Project, Tanger, Distt. Ramban - 182144 (J&K)

दूरभाष/Tele: 0191-2490942; ई-मेल/Email: [hop-sawalkote@nhpc.nic.in](mailto:hop-sawalkote@nhpc.nic.in)

पंजीकृत कार्या./Regd. Off.: एनएचपीसी लिमिटेड, गै.-33, फरीदाबाद-121003 (हरियाणा)/NHPC Office Complex, Sec-33, Faridabad-121003 (Haryana)

CIN No. : L40101HR1975GOI032564, WEBSITE : <https://www.nhpcindia.com> email: [webmaster@nhpc.nic.in](mailto:webmaster@nhpc.nic.in) Join us:





भारत 2023  
INDIA 2023

## OFFICE OF THE DIVISIONAL FOREST OFFICER, UDHAMPUR

DFO Office, Near Sailain Talab, Udhampur, PIN Code: 182101

Phone: 01992-294067, email: dfo.udh@gmail.com

Dr. G.S.S.H Vara Prasad,  
Senior Manager, NHPC Limited.

No.: 405-08/FDU

Dated: 10-04-2023

Sub: Clarification regarding forest area required for diversion & fixation of Permanent Benchmarks in Sawalkot HE Project (1856 MW) - (Proposal No.FP/JK/Hyd/150591/2021).

Ref: Your office letter no.NH/HOP/SHEP/Env/2022/Camp/2 dated 07-11-2022.

Sir,

This is in continuation to this office letter no.3478-81/FDU dated 30-08-2022, wherein, it was requested to make necessary corrections in forest area coming under the alignment of the Project "Sawalkot HE Project (1856 MW)" as there was mismatch in area proposed for diversion and to lay Permanent Benchmarks (PBMs) for the delineation & demarcation of the forest land required for the project (FRL, FRL-2m & FRL-4m levels) including proposed sites for the HT (Head Race Tunnel), Powerhouse, spiral tunnel etc. Consequent upon which, the revised track of the proposed forest land required for the project has been uploaded by you on parivesh.


Further, as reported by the Range Officer, Panchari, in his letter No. 972/P, dated 18-03-2023, 23 PBMs were laid for the boundary of the proposed area to be diverted under the project under the jurisdiction of the Forest Division Udhampur, and 11 PBMs were laid for the FRL levels.

After comparing the PBMs laid with the KML uploaded on Parivesh portal, it has been found that there is a mismatch between the PBMs laid and the proposed area for the project. A copy of the comparison is enclosed for your reference.

In this context, you are requested to:

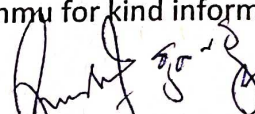
1. Please clarify the difference between the PBMs laid out for the total forest land required for the project and the KML uploaded on the Parivesh portal. Kindly upload a revised KML after making necessary corrections in the proposed area as per the PBMs laid out.
2. Please clarify the difference between the PBMs laid out for the FRL levels and the KML uploaded for the FRL Levels on the Parivesh portal. Kindly make necessary corrections in the proposed area as per the PBMs laid out.
3. Please confirm whether the dumping sites are required within the jurisdiction of the Forest Division or not.

Yours faithfully,

  
Divisional Forest Officer  
Udhampur Forest Division  
Udhampur

Copy submitted to:

1. The Addl. Pr. Chief Conservator of Forests, Jammu for kind information.
2. The Addl. Pr. Chief Conservator of Forests, Nodal Officer (FCA), Jammu for kind information.
3. Range Officer Panchari for information.

  
Divisional Forest Officer  
Udhampur Forest Division  
Udhampur





संयुक्त कुटुम्बकम्  
ONE EARTH - ONE FAMILY - ONE FUTURE

## OFFICE OF THE DIVISIONAL FOREST OFFICER, UDHAMPUR

DFO Office, Near Sailain Talab, Udhampur, PIN Code: 182101

Phone: 01992-294067, email: dfo.udh@gmail.com

Dr. G.S.S.H Vara Prasad,  
Senior Manager, NHPC Limited.

No.: 405-08/FDU

Dated: 10-04-2023

Sub: Clarification regarding forest area required for diversion & fixation of Permanent Benchmarks in Sawalkot HE Project (1856 MW) - (Proposal No.FP/JK/Hyd/150591/2021).

Ref: Your office letter no.NH/HOP/SHEP/Env/2022/Camp/2 dated 07-11-2022.

Sir,

This is in continuation to this office letter no.3478-81/FDU dated 30-08-2022, wherein, it was requested to make necessary corrections in forest area coming under the alignment of the Project "Sawalkot HE Project (1856 MW)" as there was mismatch in area proposed for diversion and to lay Permanent Benchmarks (PBMs) for the delineation & demarcation of the forest land required for the project (FRL, FRL-2m & FRL-4m levels) including proposed sites for the HT (Head Race Tunnel), Powerhouse, spiral tunnel etc. Consequent upon which, the revised track of the proposed forest land required for the project has been uploaded by you on parivesh.


Further, as reported by the Range Officer, Panchari, in his letter No. 972/P, dated 18-03-2023, 23 PBMs were laid for the boundary of the proposed area to be diverted under the project under the jurisdiction of the Forest Division Udhampur, and 11 PBMs were laid for the FRL levels.

After comparing the PBMs laid with the KML uploaded on Parivesh portal, it has been found that there is a mismatch between the PBMs laid and the proposed area for the project. A copy of the comparison is enclosed for your reference.

In this context, you are requested to:


1. Please clarify the difference between the PBMs laid out for the total forest land required for the project and the KML uploaded on the Parivesh portal. Kindly upload a revised KML after making necessary corrections in the proposed area as per the PBMs laid out.
2. Please clarify the difference between the PBMs laid out for the FRL levels and the KML uploaded for the FRL Levels on the Parivesh portal. Kindly make necessary corrections in the proposed area as per the PBMs laid out.
3. Please confirm whether the dumping sites are required within the jurisdiction of the Forest Division or not.

Yours faithfully,

  
Divisional Forest Officer  
Udhampur Forest Division  
Udhampur

Copy submitted to:

1. The Addl. Pr. Chief Conservator of Forests, Jammu for kind information.
2. The Addl. Pr. Chief Conservator of Forests, Nodal Officer (FCA), Jammu for kind information.
3. Range Officer Panchari for information.

  
Divisional Forest Officer  
Udhampur Forest Division  
Udhampur



Comparison between Bench Marks laid by the User Agency and forest land proposed for diversion in Sawalkot Hydro Electric Project (1856 MW)

