

**SHANAG MIDDLE MICRO HYDEL ELECTRIC PROJECT**  
**PROPRIETER-MR PRAKASH CHAND, VPO- SHANAG**  
**THE SIL- MANALI, DISTT- KULLU, H.P.**

Ref No: SM/DFO-Kullu/22-23/1101

Dated:16-11-2022

To,

The Divisional Forest Officer,

Kullu, H.P.

Subject: Diversion of 0.1669ha of forest land in favour of Prakash Chand VPO , Shanag, Tehsil-Manali, Distt- Kullu or the construction of Shanag Middle HEP(100kW), within the jurisdiction of Kullu Forest Division, Distt-Kullu, H.P. Online Proposal No: FP/HP/HYD/123608/2020.

Sir,

This is in reference to the letter from the O/o Regional Officer, Integrated Regional Office, Shimla dated : 13-10-2022, the point wise reply is as under:

1. All the components have been marked in KML file with legends and uploaded online in the portal.
2. The letter of Consent from the Deptt of Himurja is issued only once. The Deptt. Of Directorate of Energy has issued the Techno Economic Clearance also on dated 18-10-2021.( Copy Enclosed) .
3. As per the revenue records ( Copy Enclosed) , the Power House, Tail Race & Muck dumping site no.4 is under Khasra No- 1136 and is in name of Himachal Pradesh Sarkar.
4. The revenue papers i.e Jamabandi and Tatima of diversion area is enclosed and uploaded in the portal.
5. The detail regarding Transmission line (T/L) on following points may be provided:
  - (i) It is submitted that the 11kV Underground cable will be laid in a trench of width 1.0 mtr having a total depth of 550 mm. The cable is to be laid into a trench for its easy maintenance and accessibility; therefore it is requested to kindly allow the width of 1.0 mtr as right of way for the underground transmission line of 11kV. The copy of drawing of trench to be constructed is enclosed for reference please.
  - (ii) Transmission line has been marked in KML file with legend and in Geo-referenced map, Toposheet & Layout Plan.
6. The Project is designed as a penstock scheme where the functions of the Desilting tank and Forebay tank are envisaged in the same Tank and has been shown as Desilting Tank. The Desilting Tank has been renamed to Desilting cum Forebay Tank in all the maps.
7. The details of muck generation, utilization and dumping is prepared afresh and total estimated quantity to be dumped is 912 cum, estimated quantity of muck to be utilized is 364 cum for filling up the depressions /masonry walls /filling, estimated quantity of muck to be dumped in

546 cum. Accordingly, keeping in view of the muck generated from the various components the dumping sites heights have been designed and therefore the area required for dumping will be the same as before. It is requested to kindly consider the same as the dumping site shall be restored fully as green area.

8. Muck Management Plan and Reclamation Plan have been authenticated by the DFO concerned.
9. All the documents as issued by the O/o the Deputy Commissioner Kullu in respect of the FRA is enclosed and uploaded for further perusal please.
10. It is requested that the required correction/modification in Part-II may be attended by the Divisional Office, Kullu.
11. It is requested that the revised NPV may be calculated.
12. It is submitted that out of three alternatives, the best alignment for the project having minimum trees and area was chosen in consultation with the forest officials and technical experts at site. For the project to be constructed, all the saplings and trees are required to be felled. We request you to kindly consider our request for the same.
13. It is submitted that before submitting the forest case, consultations were held with the land owners near to the project, however the surrounding area is having apple orchards and buildings for commercial activity and no non-forest land/private land is available for dumping.
14. The clear Toposheet of diversion area has been uploaded in the Parivesh Portal.

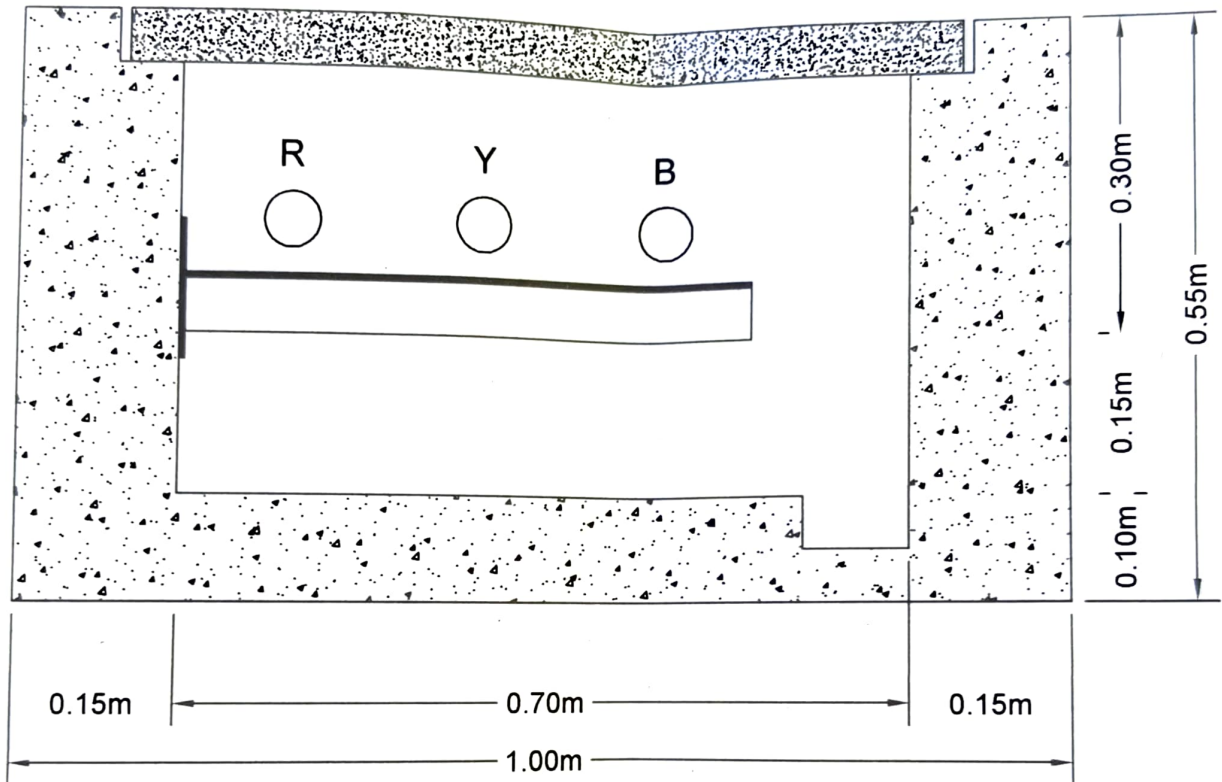
It is requested to kindly consider our submissions and the forest case may be approved for further submission please.

Yours Faithfully,

Authorized Signatory (100kW)  
SHANAG MIDDLE HEP  
(For Shanag Middle HEP-100kW)



Point No-5+(i)  
(ii)



Drawing for 11 Kv underground cable, 3 phase, single circuit trench details for Shanag Middle HEP (100KW)

SHANAG MIDDLE HEP (100KW)

Divisional Forest Officer  
Kullu Forest Division Kullu

# DETAILS OF MUCK GENERATION, UTILIZATION AND DUMPING

Project Name : Shanag Middle HEP (100KW)

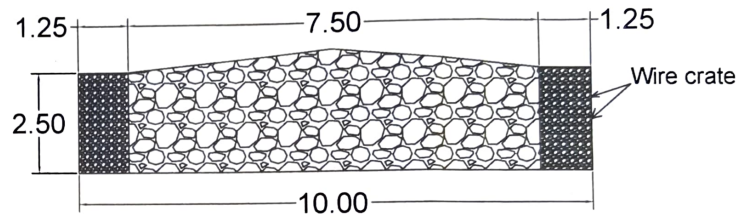
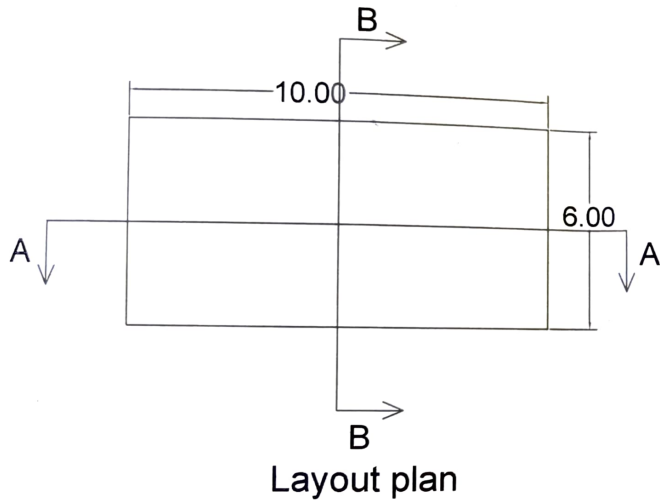
S.No	Name of Component	Length	Breadth	Height/ depth	Quantity of muck/debris generated (Cum)	Quantity of muck with 45% swell factor (Cum)	Total quantity of muck/debris including swell factor (Cum)	Estimated quantity of muck/debris proposed to be utilized (Cum)	Estimated quantity of muck/debris proposed to be dumped (Cum)	Capacity of dumping site (Cum)	Name of dumping site as shown in the plan
	1				2	3	4=(2 + 3)	5	6=(4 - 5)	7	8
1	Weir site	8.00	5.00	2.00	80.00	36.00	116.00	46.40	69.60	70.00	Muck dumping -4
2	Feeder pipe	19.00	1.00	0.30	5.70	2.57	8.27	3.31	4.96	200.00	Muck dumping -1
3	D-Tank	20.00	5.00	1.50	150.00	67.50	217.50	87.00	130.50		
4	Flushing pipe	15.00	1.00	1.00	15.00	6.75	21.75	8.70	13.05		
5	Penstock	175.00	1.00	0.30	52.50	23.63	76.13	30.45	45.68	50.00	Muck dumping-2
6	Penstock-1	183.00	1.00	0.30	54.90	24.71	79.61	31.84	47.76	250.00	Muck dumping-3
7	Power house	18.00	7.50	1.50	202.50	91.13	293.63	117.45	176.18		
8	Tailrace	17.00	2.00	2.00	68.00	30.60	98.60	39.44	59.16		
	Total				628.60	282.87	911.47	364.59	546.88	570.00	

SHANAG MIDDLE HEP (100KW)

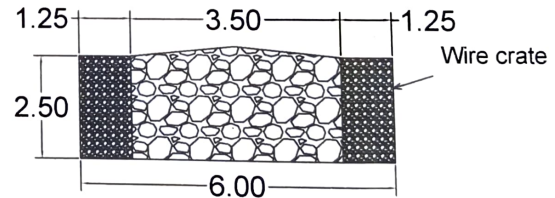
Divisional Forest Officer  
Kullu Forest Division Kullu



# Dumping site -4



Section A - A



Section B - B

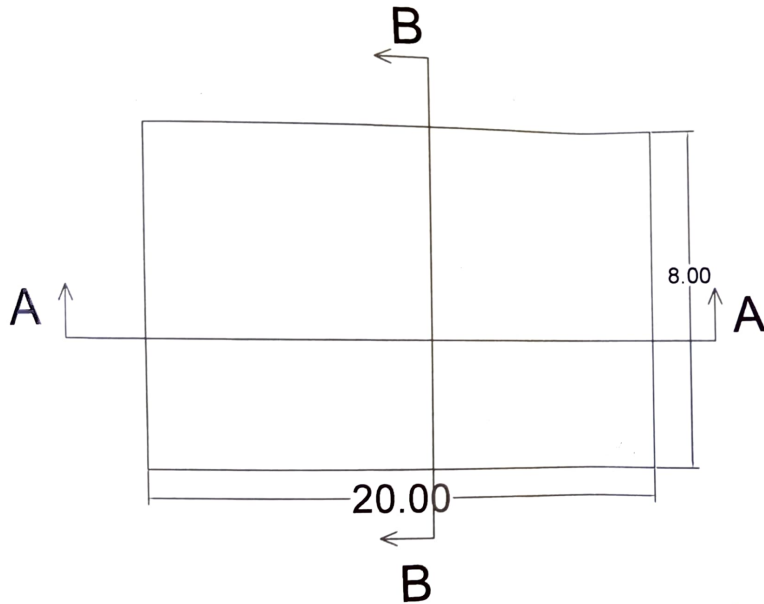
  
SHANAG MIDDLE HEP (100KW)

  
Divisional Forest Officer  
Kullu Forest Division Kullu

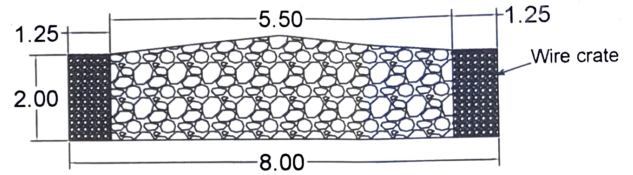
Project Name : Shanag Middle 100KW

Note : All dimanesions are in meter  
Capacity of dumping site - 70 Cum

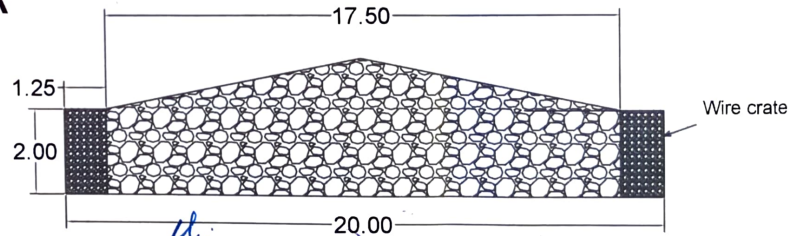
# Dumping site -1



Layout Plan



Section B - B



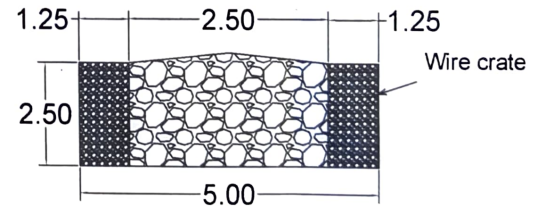
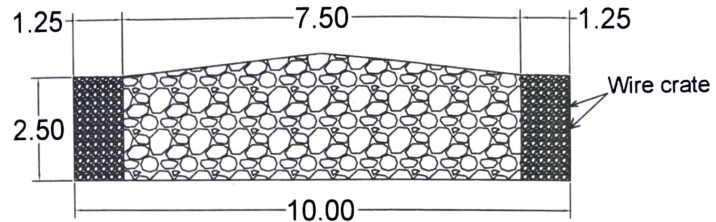
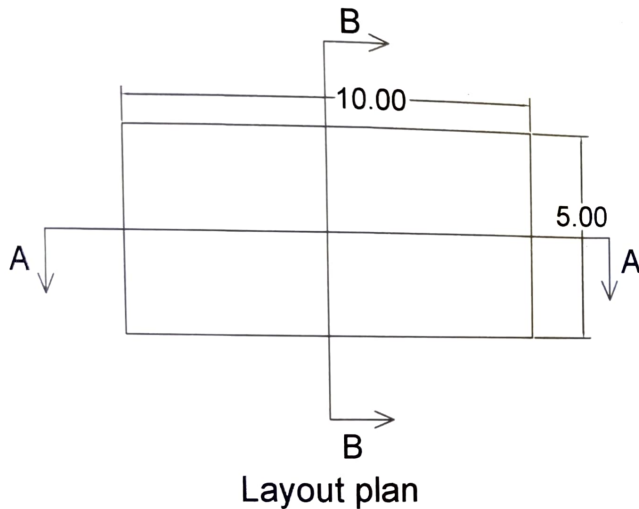
Section A - A

Project Name : Shanag Middle HEP 100KW

SHANAG MIDDLE HEP (100KW)

Note : All dimanesions are in meter  
Capacity of dumping site - 200 Cum

# Dumping site -2



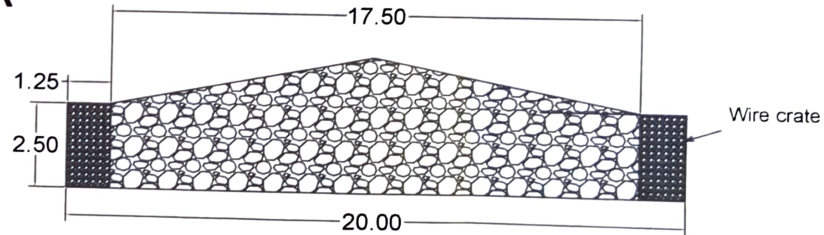
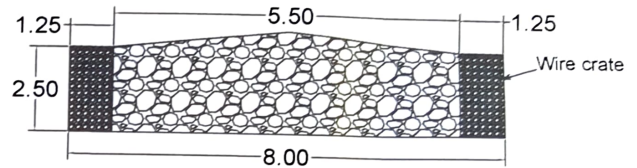
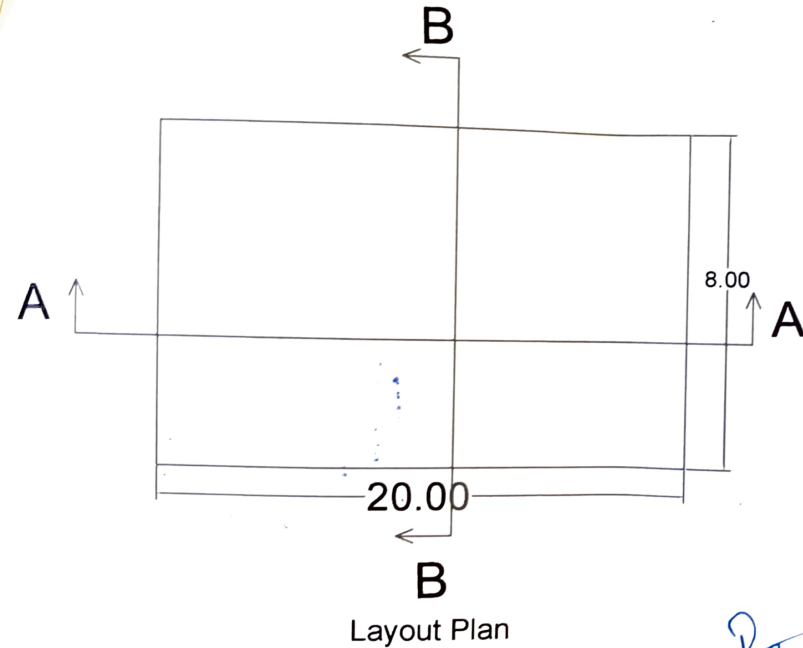
Project Name : Shanag Middle 100KW

SHANAG MIDDLE HEP (100KW)

Divisional Forest Officer  
Kullu Forest Division Kullu

Note : All dimanesions are in meter  
Capacity of dumping site - 50 Cum

## Dumping site -3



Project Name : Shanag Middle HEP 100KW

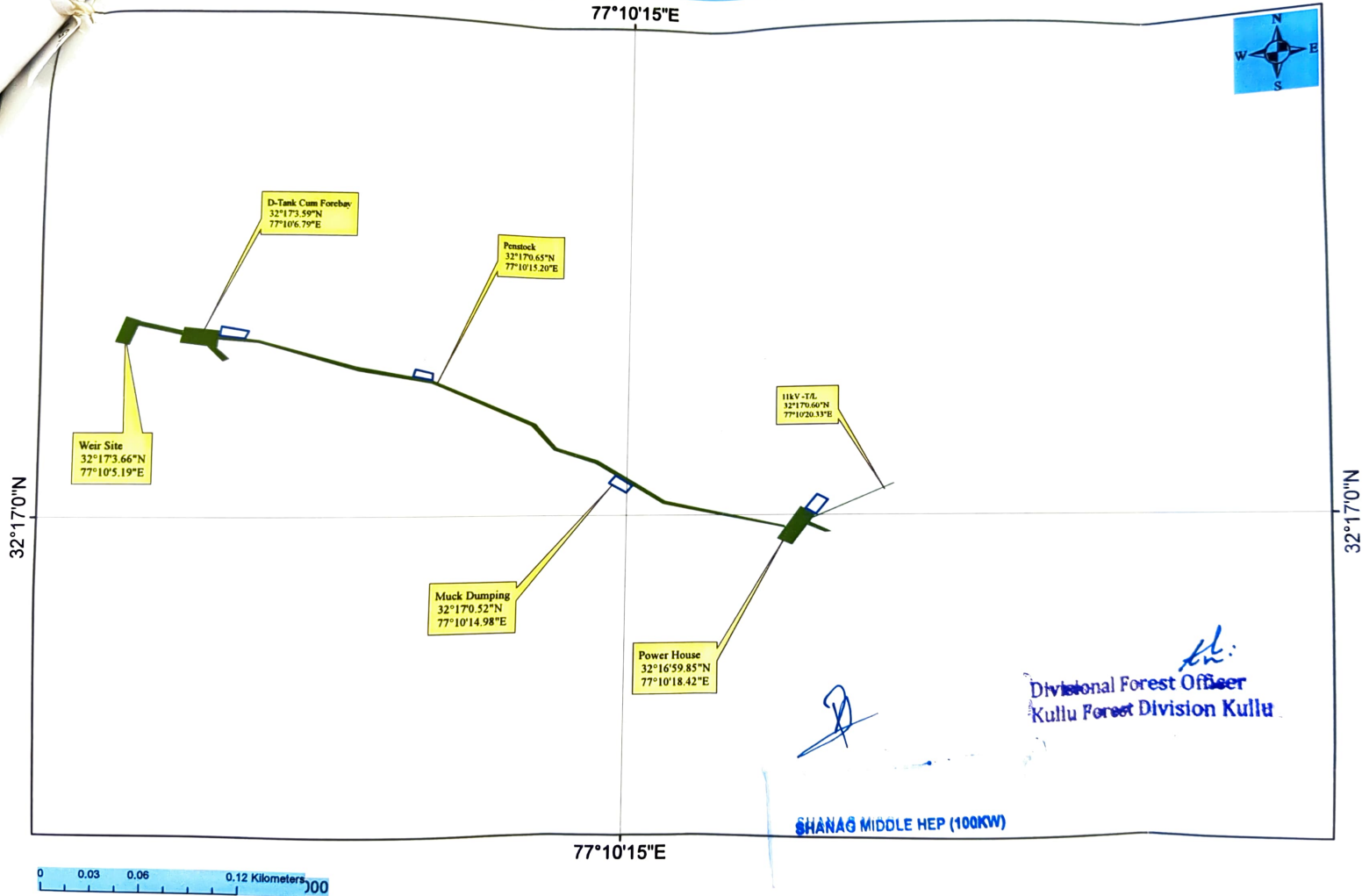
SHANAG MIDDLE HEP (100KW)

Divisional Forest Officer  
Kullu Forest Division Kullu

Note : All dimensions are in meter  
Capacity of dumping site - 250 Cum



Referenced layout plan of the forest land for the construction of Shanaq Middle SHEP -100kW, being implemented by Sh. Prakash Chand in VIII- Shanaq, Teh- Manali, Distt- Kullu, Total Forest Land = 0-16-69 Hec



Geo referenced layout plan of the forest land for the construction of Shanag Middle SHEP -100kW, being implemented by Sh. Prakash Chand in Vill- Shanag, Teh- Manali, Distt- Kullu, Total Forest Land = 0-16-69 Hec

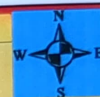
77°10'0"E

77°10'15"E

77°10'30"E

32°17'15"N

32°17'0"N



D-Tank Cum Forebay  
32°17'3.59"N  
77°10'6.79"E

Pennock  
32°17'0.65"N  
77°10'15.20"E

Weir Site  
32°17'3.66"N  
77°10'5.19"E

11KV-T/L  
32°17'0.60"N  
77°10'20.33"E

Muck Dumping  
32°17'0.52"N  
77°10'14.98"E

Power House  
32°16'59.85"N  
77°10'18.42"E

**Barheta Mill**

**Log bridges**

SHANAG MIDDLE HEP (100KW)

Divisional Forest Officer  
Kullu Forest Division Kullu

Divisional Forest Officer  
Kullu Forest Division Kullu

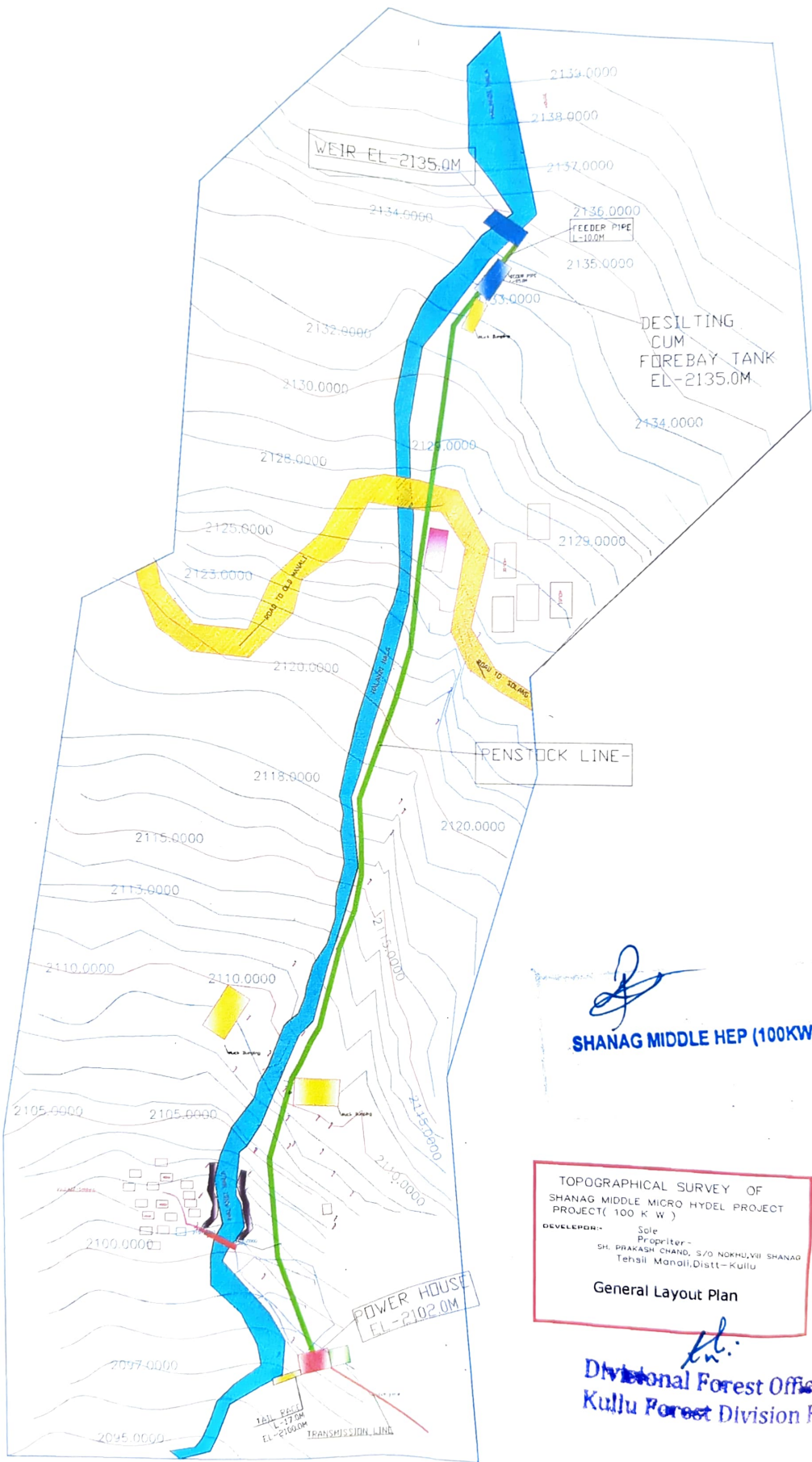
0 0.05 0.1 0.2 Kilometers  
1:500

77°10'0"E

77°10'15"E

77°10'30"E

SHANAG MIDDLE HEP 100KW



SHANAG MIDDLE HEP (100KW)

TOPOGRAPHICAL SURVEY OF  
SHANAG MIDDLE MICRO HYDEL PROJECT  
PROJECT( 100 K W )  
DEVELOPER:-  
Sole  
Proprieter -  
SH. PRAKASH CHAND, S/O NOKHU,VIII SHANAG  
Tehsil Manali,Distt-Kullu

## General Layout Plan

Divisional Forest Officer  
Kullu Forest Division Kullu



Page No-2

**DIRECTORATE OF ENERGY**  
**GOVERNMENT OF HIMACHAL PRADESH**  
**SHANTI BHAWAN, PHASE-III, SECTOR-VI, NEW SHIMLA-171009 (HP)**

**OFFICE ORDER**

Directorate of Energy (DoE), Government of Himachal Pradesh, is pleased to accord Technical Concurrence (TC) to Shanag Middle MHEP (100 kW) within elevation range of El.± 2135.00 m to El.± 2100.00 m on Halindi Stream, tributary of Beas river in Distt. Kullu, Himachal Pradesh allotted to "M/s Prakash Chand, S/o Nokhu, V.P.O- Shanag, Tehsil Manali, Distt. Kullu, H.P.", at an estimated cost of Rs. 182.10 (Rupees One Hundred Eighty Two Lakh and Ten Thousand only) including Interest During Construction (IDC), Escalation, Financial Charges (FC) and Local Area Development Fund (LADF) @ 1% (one percent) of total project cost with the following stipulations:-

1.
  - i) The abstract of the Estimated Cost approved by DoE, GoHP is enclosed at **Annex-I** and the Salient Features of the scheme are enclosed at **Annex-II**.
  - ii) The completion cost shall not exceed the above cost except on account of the following:-
    - a) Interest During Construction (IDC) and Financial Charges (FC) shall be as per actuals but not exceeding the amount as indicated at **Annex-I**, unless revised by DoE, GoHP while according concurrence under Section-8 of Indian Electricity Act 2003 after review of the financial package.
    - b) Change in rates of Indian taxes and duties such as Goods and Service Tax (GST), Custom Duty and levy of any other taxes/duties subsequent to issue of Technical Concurrence (TC).
    - c) Change in Indian law resulting in change in the cost.
2. The Technical Concurrence (TC) is subject to the fulfilment of the following conditions:
  - i) Completed cost/Technical Concurrence (TC) shall not be re-opened due to the following:
    - a) Non acquisition of land.
    - b) Non- finalization of Power Purchase Agreement (PPA)
    - c) Delay in financial closure.
  - ii) The final financial arrangement shall not be inferior to the financing arrangement projected in the Detailed Project Report (DPR) for Concurrence.
  - iii) As proposed and agreed upon by the developer during appraisal of the DPR, the project is viable by considering Central Financial Assistance (CFA)/MNRE subsidy. The cost of the project cleared by the DoE, GoHP is indicative and shall have no binding on the regulator while fixing the tariff. The tariff of the project shall be regulated by the appropriate Electricity Regulatory Commission.
  - iv) The public issue expenses, if any, shall be reconsidered at the time of approval of completion cost based on documentary proof and in accordance with Security Exchange Board of India (SEBI) guidelines regarding regulation of public issue expenses.
  - v) Fulfilment of conditions stipulated in Central Electricity Authority (CEA)/Central Water Commission (CWC) guidelines in respect of civil works at the stage of detailed designs/execution.
  - vi) In case, changes are made in design parameters during construction due to site conditions or otherwise, the same shall be intimated and got Concurred from DoE, GoHP before implementation of such changes.
  - vii) Any increase in the cost estimate due to design modifications and geological surprises would be absorbed by "M/s Prakash Chand, S/o Nokhu, V.P.O- Shanag, Tehsil Manali, Distt. Kullu, H.P."
  - viii) No additional cost shall be allowed due to Resettlement & Rehabilitation (R&R) Plan.

 SHANAG MIDDLE HEP (100KW) ACE (TC)



- ix) Normal operation life of the hydro power plant shall be as per provisions of latest CWC/CEA guidelines or Central Electricity Regulatory Commission (CERC)/ Himachal Pradesh Electricity Regulatory Commission (HPERC) regulations.
- x) The statutory and administrative clearances as per Hydro Power Policy of HP Govt. for setting up of Micro Hydel Projects up to 100 kW in the state shall be obtained before implementation of the project.
- xi) For evacuation of power, the interconnection point with the State grid and interconnection facilities at the interconnection point shall be provided, operated and maintained at the cost of the Developer.
- xii) The cost of providing and/or strengthening/additions etc. of the system at and beyond the Interconnecting Sub-station, which may also include the cost of replacement of switchgear/ protection and provision of shunt capacitors, strengthening of bus bars, apart from other works required at injection voltage level and other one or more successively higher voltages, civil works relocation of existing bays etc. shall be recovered by HPSEBL/HPPTCL, as per the regulations of HPERC read with the clarifications/decisions by HPERC and/or any other competent authority as may be finally applicable. The share of Developer on this account shall be paid by the Developer to Himachal Pradesh State Electricity Board Limited (HPSEBL)/ Himachal Pradesh Power Transmission Corporation Limited (HPPTCL) as per the final decision of the competent authority.
- xiii) Whereas the HPSEBL/HPPTCL shall endeavour to provide the power evacuation system at the earliest, the scheduled date for providing evacuation arrangements shall be spelt out in the PPAs on case to case basis inter-alia, keeping in view the time lines indicated in the relevant plan and approved by HPERC.
- xiv) The powerhouse generating equipments as well as other electrical equipments to be provided by the Developer shall be compatible for parallel operation with the State grid after interfacing. The Developer shall be responsible for any loss of generation on this account.
- xv) O&M charges for maintenance of inter connection facilities at the interconnection sub-station shall be paid by the Developer to HPSEBL/HPPTCL throughout the period, the Developer runs the project and the same shall be reviewed at the beginning of every financial year.
- xvi) The power of Shanag Middle MHEP (100 kW) can be evacuated through existing 11 kV Burwa feeder by providing solid tap arrangement at 250 kVA, 11/0.4 kV DTR subject to following conditions :-
  - a) The IPP shall bear the cost of construction of 11 kV dedicated HT line from power house to inter connection point and the inter connection facilities.
  - b) The IPP shall arrange necessary right of way for dedicated HT line and inter connection facilities. It shall also arrange land for inter connection facilities.
  - c) The IPP shall not be allowed any deemed generation benefits due to back down of power generation on account of system constraints.
  - d) The losses on account of wheeling of power upto the 33/11 kV substation Palchan shall be borne by the IPP.
  - e) The IPP shall provide appropriate protection arrangements as per CEA safety code at the inter connection point.
- xvii) The project line shall be provided, operated and maintained by the Developer at his cost as per normal conditions after obtaining approval of HP Govt. under Section 68(1) of Electricity Act, 2003.

- xviii) The Developer shall develop, operate and maintain the Project including the dedicated transmission system subject to compliance with the following:
- a) Grid code and standards of grid connectivity.
  - b) Technical as well as Mechanical standards for construction of Electrical lines.
  - c) Norms of System Operation of the concerned State Load Dispatch Center (SLDC) or Regional Load Dispatch Center (RLDC).
  - d) Directions of the concerned SLDC or RLDC regarding operation of dedicated transmission line.
  - e) The Developer will only be allowed to inject power in HP system with the undertaking that necessary action to provide tele-metering to SLDC shall be provided by them and specifications required to be got approved from the office of SLDC, HP Load Dispatch Society, Shimla from compatibility point of view with existing Supervisory Control and Data Acquisition (SCADA) system.
- xix) The Hydro generating units shall be capable of generating up to 110% of rated capacity (Subject to rated head being available) on continuous basis as per Sr. No 7 ( Part-II) of Ministry of Power (Central Electricity Authority) notification No 12/X/STD (CONN) GM / CEA dated 15/10/2013 and subsequent amendments thereof.
- xx) The conditions on these lines shall have to be suitably included by the Developer in the PPA etc. apart from other standard conditions.
- xxi) The observations of DoE, GoHP on the DPR and replies thereof shall form an integral part of the DPR.
- xxii) Minimum 15% release of water immediately downstream of diversion structure shall be ensured all the times including lean season as per prevailing GoHP notification. The necessary monitoring equipment as prescribed by the Pollution Control Board for the same shall be installed by the IPP during execution of the project.
- xxiii) The levels as specified and approved shall strictly be adhered to for construction of project, also the riparian distances within upstream and downstream projects as per allotment of projects or any other project specific directions / conditions shall be maintained.
- xxiv) The proposed arrangement of laying Penstock with length 358 m should be designed w.r.t all necessary parameters of earth pressure/water pressure in empty/full condition, earthquake condition and with regard to all safety standards norms. The design should be vetted from an authorized & approved agency.
- xxv) LADF/LADC and local area development activities shall be applicable as per Hydro Power Policy of HP Govt. for setting up of Micro Hydel Projects upto 100 kW in the state.
- xxvi) The TC is based on the reports and data furnished by the Developer in the DPR and the relevant information provided therein. It is presumed that information furnished is correct and has been collected reliably after carrying out detailed field investigations and surveys under the supervision of competent personnel. The scrutiny of DPR does not cover the examination of the detailed designs & working drawings of project components in regard to their structural, hydraulic and mechanical performance, safety and also of their positioning and fixing at site. This shall be ensured by the Developer as per standard norms & manuals.
3. The project shall be completed within 18 months from the date of start of the construction work.



4. The completion cost of the scheme shall be submitted to DoE, GoHP within 3 months from the Commercial Operation Date (COD) of the plant.
5. The IPP's shall give free accessibility to the officers and representatives of DoE, Himurja and other relevant Govt. Departments, Commissions etc. to have on the spot assessment of various aspects of the project.
6. The firm financial package and tie-up of balance inputs/clearances shall be completed within the period as stipulated in the HP Govt. power Policy, 2006 and subsequent amendments thereof /Implementation Agreement (IA)/Supplementary Implementation Agreement (SIA).
7. In case the time gap between the Technical Concurrence (TC) of the scheme and actual start of work on the project is three years or more, a fresh Concurrence shall be obtained from DoE, GoHP before start of actual work.
8. The DoE, GoHP reserve the right to revoke the TC, if the conditions stipulated above are not complied with to the satisfaction of the GoHP.

**BY ORDER OF THE GoHP**

*Kanakur*  
**Chief Engineer,  
 Directorate of Energy, GoHP,  
 New Shimla- 171009(HP).**

**No. DoE/CE(Energy)/TC-Shanag Middle/2021- 5679-88**

**Dated: 18/10/2021**

Copy for kind information and necessary action please, to the:-

1. The Addl. Chief Secretary (MPP & Power) to H.P. Govt., Shimla-171002.
2. The Addl. Chief Secretary (NES) to H.P. Govt., Shimla-171002.
3. The Secretary, Ministry of Non-Conventional Energy Sources (MNES), Block No.14,CGO Complex, Lodhi Road, New Delhi-110003.
4. The Director, Environmental & Scientific Technologies, Narayan Villa, Near Wood Villa Palace, Shimla-171002.
5. The Deputy Commissioner, Distt. Kullu, Himachal Pradesh – 175101.
6. The General Manager, HPPTCL, Himfed Bhawan, Panjari, Below Old MLA Quarters, Shimla-171005.
7. The Chief Engineer (SP), HPSEB Ltd, Uttam Bhawan, Dogra Lodge, Shimla-171004.
8. The Chief Engineer (SO), HPSEB Ltd, Vidyut Bhawan, Shimla –171004.
9. The Chief Executive Officer, Himurja, 8A-SDA Complex, Kasumpti, Shimla-171009.
10. M/s Prakash Chand, S/o Nokhu, V.P.O- Shanag, Tehsil Manali, Distt. Kullu, H.P.

*Kanakur*  
**Chief Engineer,  
 Directorate of Energy, GoHP  
 New Shimla-171009(HP).**

*h.*  
**Divisional Forest Officer  
 Kullu Forest Division Kullu**

Shanag Middle MHEP (100 kW) in Distt. Kullu of Himachal Pradesh allotted to "M/s Prakash Chand, S/o Nokhu, V.P.O- Shanag, Tehsil Manali, Distt. Kullu, H.P."

ABSTRACT OF COST ESTIMATE

Sr.No.	Description of work	Cost (Rs. in lakh)	
(a)			
i)	Civil works i/c other Misc. expenses	103.24	} Price level Jan, 2021
ii)	Electro Mechanical Work	60.89	
iii)	Transmission Works	0.75	
	<b>Sub-total (a)</b>	<b>164.88</b>	
(b)			
i)	Interest During Construction (IDC)	9.75	
ii)	Escalation	4.73	
ii)	Financial Charges	1.82	
	<b>Sub-total (b)</b>	<b>16.30</b>	
	<b>Grand Total (a+b)</b>	<b>182.10 Lakh</b>	

(Rupees One Hundred Eighty Two Lakh and Ten Thousand only)

*K. Srinivas*  
Chief Engineer,  
Directorate of Energy, GoHP  
New Shimla-171009(HP).

*g*  
AEE(TEC)

*g*

*h*  
Divisional Forest Officer  
Kullu Forest Division Kullu

SHANAG MIDDLE MHEP (100KW)



## ANNEXURE-II

**Shanag Middle MHEP (100 kW) in Distt. Kullu of Himachal Pradesh allotted to "M/s Prakash Chand, S/o Nokhu, V.P.O- Shanag, Tehsil Manali, Distt. Kullu, H.P."**

### SALIENT FEATURES

#### I. LOCATION

State	Himachal Pradesh
District	Kullu
Village	Near Shanag village
River/ Nallah	Halindi Stream, a Tributary of Beas river
Proposal	Diversion weir on Halindi Stream at El. 2135 m and Power House site on left bank of Halindi Stream at El 2102 m with Min. Tail Water Level at El 2100.00 m.
Accessibility	By Road 8 km from NH3 (near manali)
	By Rail 171 km (Joginder Nagar Railway station)
	By Air 57 km (Bhuntar Kullu)

#### Geographical Coordinates

	Longitude	Latitude
• Weir	77° 10' 3.85" E	32° 17' 3.91" N
• Power House	77° 10' 16.53" E	32° 16' 59.82" N
SOI Topo sheet	52 H/3	

#### II. HYDROLOGY

Stream	Halindi
Tributary of	Beas river
Catchment area at diversion site	12.50 Sq. km.
Design discharge	0.42 cumecs
Design flood	73 cumecs
HFL	<b>Weir</b> El 2136.00 m
	<b>Power House</b> El 1999.50 m

#### III. PROJECT COMPONENTS:-

##### A. DIVERSION STRUCTURE/INTAKE

Type	RCC trench type weir
Size	7.00 m (L) x 0.75 m (W)
Depth	Varies from 0.50 m to 1.00 m
Design discharge	0.42 cumecs plus flushing and overloading discharge
Crest level at weir	El 2135.00 m
Type of Intake	Well Type
Size of Intake	1.50 m (L) x 1.00 m (W) x 3.24 m (D)

##### B. FEEDER PIPE (Intake to De-silting Tank)

Size	0.64 m $\phi$
Length	10.00 m
Design discharge	0.42 cumecs plus flushing and overloading discharge

SHANAG MIDDLE HEP (100KW) (TEC)

Velocity

1.758 m/sec

**C. DESILTING CUM FOREBAY**

Type

Size

Depth

Design Discharge

RCC Surface tank

10.00 m (L) x 2.50 m (W)

3.24 m

0.42 cumecs plus flushing and overloading discharge

El. 2134.99 m

El. 2133.91 m

Full Supply Level

Min. Draw Down Level

**D. PENSTOCK**

Type

Number /size of main penstock

Length of main penstock

Plate Thickness

Material of steel liner

Mild Steel fabricated pipe

One/ 490 mm  $\phi$

358 m

Varies from 6 mm to 10 mm

IS: 2062 grade B

**E. POWER HOUSE**

Type

Size

C/L of Jet

Installed Capacity

Gross Head

Net Head

Power House Crane

Surface Power House

10.00 m (L) x 6.00 m (W) x 5.00 m (D)

El 2102 m

100 kW

32.99 m

29.02 m

EOT crane

**TURBINE**

Type of Turbine

Number

Rated capacity

Rated Speed

Horizontal Shaft Francis Turbine

1 Nos.

100 kw (each)

800 rpm

**GENERATOR**

Type

Number

Rated capacity

Power Factor

Rated Voltage

Rated Frequency

Rated Speed

Overloading Capacity

Synchronous

1 Nos.

100 kW (each)

0.9 lag

415 volts

50 Hz

800 rpm

10%

**F. TAIL RACE**

Size

Slope

Min. Tail Water Level

17.00 m (L) x 0.60 m (W)

1 in 400

El 2100.00 m

**G. Construction Period**

18 months

Kanaw  
Chief Engineer,  
Directorate of Energy, GoHP,  
New Shimla-171009(HP).

Divisional Forest Officer  
Kullu Forest Division Kullu

# राजस्व विभाग, हिमाचल प्रदेश - नकल जमाबंदी

जिला : कल्लू  
तहसील : मनाली  
ग्रामावृत : जगतसुख  
टोवर वृत : बुरुआ  
हदबस्त नं. :

मोहाल : मझाघ

एस.सी.ए रसीद संख्या: 2309102326540302  
नाम : I  
पिता/पति : k

नकल शुल्क : 1  
सेवा शुल्क : 10  
कुल शुल्क : 11

साल : 2016-2017

रकबा ईकाई: है-आ-सै

खेवट नं	खतीनी नं.	नाम मालिक व एहवाल	नाम काश्तकार व एहवाल	नाम चाह व दीगर वसायल आबपाशी	नम्बर खसरा हाल	रकबा हर खेत व मिजान खाता मय किस्म अराजी मीट्रीक ईकाइयाँ में	हिस्सा या पैमाना हकीयत व तरीका बाध	कैफियत
1	2	3	4	5	6	7	8	9
260 मिग	370 मिग	हिमाचल प्रदेश सरकार	कच्चा स्वयं तावे हकूक वर्तन दारान		1136	02-05-97 घ्यरागाह	कच्चा व पड़ता मयवह खेवट नं.(1)	
246	358							

बशरत खोज न.  
(1)

Verified by

Pran

04-11-2022  
जिला मन्त्री, जिला बुरुआ (हिमाचल)

Certified that this copy has been generated from the database of Revenue Department at Central Server- HP as accessed by the Lok Mitra Kendra Harish Kumar on 05-November-2022

To Verify; enter the Copy No above Bar Code at <https://himbhoomilnk.nic.in>  
For Validity Refer : Notific. No:Rev-C(F)/10-1/2019 Dated 14-Feb-2011

Jam07062224340  
पृष्ठ संख्या: 1

निकेत : हिमाचल प्रदेश - शिमला

दिनांक: 05-Nov-2022



# राजस्व विभाग, हिमाचल प्रदेश - नकल जमाबंदी

एस.सी.ए रसीद संख्या: 2309102826570452

नाम : I  
पिता/पति : k

नकल शुल्क : 1.00  
सेवा शुल्क : 10  
कुल शुल्क : 11

कैलू :  
मनाली  
जगतसुख  
बुरुआ

मोहाल : मझाच

साल : 2016-2017

रकबा ईकाई: है-आ-सै

खेट नं	खतीनी नं.	नाम मालिक व एहवाल	नाम काश्तकार व एहवाल	नाम चाह व दीगर वसायल आबपाशी	नम्बर खसरा हाल	रकबा हर खेत व मिजान खाता मय किस्म अराजी मीट्रीक ईकाइयों में	हिस्सा या पैमाना हकीयत व तरीका बाछ	कैफियत
1	2	3	4	5	6	7	8	9
260 निम	370 निम	हिमाचल प्रदेश सरकार	कब्जा स्वयं तावे हकूक वर्तन दारान		1132	00-23-74 मै मु.सडक	कब्जा व पडता शरह खेवट न.(1)	
246	358							

Verified by

From

11-2022  
राजस्व विभाग  
जगतसुख, बुरुआ  
मनाली, जिला बुल्लू (हिमाचल)

Certified that this copy has been generated from the database of Revenue Department at Central Server- HP as accessed by the Lok Mitra Kendra Harish Kumar on 05-November-2022

To Verify, enter the Copy No above Bar Code at <https://himbhoomilmk.nic.in>  
For Validity Refer : Notific. No:Rev-C(F)/10-1/2008 Dated 14-Feb-2011

Jam07062224342



निकनेट : हिमाचल प्रदेश - शिमला

दिनांक: 05-Nov-2022

पृष्ठ संख्या: 1



**OFFICE OF THE DEPUTY COMMISSIONER-CUM-DISTRICT  
MAGISTRATE, KULLU, HIMACHAL PRADESH**

**Tel:01902-222727, Fax: 01902-225396, Mail-ID: dc-kul-hp@nic.in**

No. 2535...../DRA  
To

Dated 28-11-22.

The M/s Shanag Middle HEP,  
Village Shanag P.O. Bahang,  
Tehsil Manali, District Kullu.

**Subject:- Regarding supply of proceedings in respect of the FRA Certificate issued for Shanag Middle-100KW, Mr Prakash Chand.**


Sir,

With reference to your letter dated No. SM/DRO/22-23/28 dated 24-11-2022 on the above-noted subject.

In this regard, it is submitted that the attested copy of the SDLC meeting, DLC meeting and Muhal Gram Sabha/Van Adhikar Samiti certificates in respect of the FRA certificate issued for Shanag Middle HEP-100 KW is enclosed herewith in annexure "A" for your kind information and further necessary action.

Encls:-21 pages

Yours faithfully, .



(Deepti Mandhotra, H.P.A.S.)

**District Revenue Officer**

दिनांक 19.10.2020 को अनुसूचित जन जाति और अन्य परम्परागत वन निवासी (वन अधिकार की मान्यता) अधिनियम 2006 के डा0 ऋचा वर्मा, उपायुक्त कुल्लू की अध्यक्षता में सम्पन्न जिला स्तरीय समिति की बैठक की कार्यवाही।

बैठक में निम्नलिखित अधिकारियों एवं गैर सरकारी सदस्यों ने भाग लिया :-

1. श्री एस0 के0 पराशर, अतिरिक्त जिला दण्डाधिकारी कुल्लू, जिला कुल्लू।
2. वन मण्डल अधिकारी आनी स्थित लूहरी, जिला कुल्लू।
3. वन मण्डल अधिकारी कुल्लू, जिला कुल्लू।
4. श्रीमति प्रेम लता ठाकुर, सदस्य।
5. श्री लोकेन्द्र कुमार, सदस्य।

सर्वप्रथम उपायुक्त महोदय ने सभी अधिकारियों एवं गैर सरकारी सदस्यों का बैठक में भाग लेने का धन्यवाद किया। उसके बाद अनुसूचित जन जाति और अन्य परम्परागत वन निवासी (वन अधिकारों की मान्यता) अधिनियम, 2006 पर विस्तारपूर्वक चर्चा की गई तथा यह निर्णय लिया गया कि विभिन्न प्रयोजनों हेतु जो वन भूमि हस्तान्तरित की जानी प्रस्तावित है, को प्राथमिकता के आधार पर किया जाए। बैठक में निम्नलिखित योजनाओं (जिनमें ग्राम सभा तथा उपमण्डल स्तरीय कमेटी का अन्नापति प्रमाण पत्र/सिफारिश सलग्न है ) के लिए प्रस्तावित वन भूमि के उपरोक्त अधिनियम हेतु समिति में विचार विमर्श किया गया :-

Sr. No.	Name of Company/ Department	Purpose	Area	Name of Gram Sabha /Nagar Panchayat	Name of Sub Divisional Level Committee
1.	Executive Engineer, Kullu Division, HPPWD Kullu.	C/o Road from village Darka to Gramag via Gadiara.	2.94 Hec.	Majhat & Choparsa	Kullu
2.	Commandant Home Guard 7 <sup>th</sup> Batalion, Kullu.	C/o Home Guard Company Office 7/5, Naggar.	0-4-40 Hec.	G.P Naggar.	Kullu
3.	Deputy Superintendent of Police Anni Distt. Kullu.	Construction of building Police Chowki Nither.	1-02-10 Bigha	G.P. Dhera	Anni
4.	Executive Engineer Jal Shakti Division Anni. Distt. Kullu.	Construction of L.I.S Satangidhar Khubu	0-03-60 Hac.	G.P. Bhalsi	Anni
5.	Executive Engineer Jal Shakti Division Anni. Distt. Kullu.	Construction of various water supply /scheme for chail sarahan.	0-16-00 Hac	G.P Nore	Anni
6.	Executive Engineer outer Seraj Division Anni. Distt. Kullu.	Construction of link road from Thanda Pani to Sahage Dhar via Maltha.	2.899 Hac.	G.P Durah	Anni
7.	Deputy Superintendent of Police Anni. Distt.	Construction of Building Police Chowki Luhri.	0 12. 14 Hac.	G.P. Dalash	Anni


Superintendent  
O/o Deputy Commissioner  
Kullu

	Kullu.				
8.	Executive Engineer outer Seraj Division HPPWD Nirmand . Distt. Kullu	Construction of road from Tapri to Gagani	2.05 Hac	G.P. Khani	Anni
9.	Executive Engineer Jal Shakti Division Anni. Distt. Kullu	Construction of L.W.S.S Karshaigad	0.084 Hac.	G.P. Lagaouti.	Anni
10.	Executive Engineer Jal Shakti Division Anni. Distt. Kullu	Construction of L.W.S.S Gugra Khad to Manjhadesh	0.52 Hac.	G.P. Shilli	Anni
11.	Executive Engineer Jal Shakti Division Anni. Distt. Kullu	Construction of L.W.S.S Dohad Khad to Balu	0.64 Hac.	G.P. Fanouti.	Anni
12.	Executive Engineer outer Seraj Division HPPWD Nirmand . Distt. Kullu	Construction of Link road from Jhajer pul to Chowki.	2.0798 Hac.	G.P. Bingul	Anni
13.	Commandant Home Guard 7 <sup>th</sup> Batalion, Kullu.	Construction of Fire Post Patlikhul.	0-10-17 Hac.	Muhal Bari	Manali
14.	I.C Power Pvt. Ltd Dhuangan-II 3.5 MW Shep.	I.C Power Pvt. Ltd Dhuangan-II	01-26-13 Hac.	Muhal Bhanara	Manali
15.	Roshan Lal S/o Prem Chand R/o Shanag.	Construction of Parsha Shanag 100KW	00-18-52 Hac.	Muhal Shanag	Manali
16.	Partap Singh S/o Rulda Ram village Shanag	Construction of Upper solang 100 KW	00-16-14 Hac.	Muhal Palchan	Manali
17.	Hukam Ram S/o Sh Balak Ram Village Shanag (Manali)	Construction of Solang-II (100 KW)	00-15-75 Hac.	Muhal Solang	Manali
18.	Western Himalayas Power Project Palchan	Construction of (5MW) Small Hydel Project Beas Top-II.	2-55-40 Has	Muhal Palchan	Manali
19.	Smt. Maan Dasi W/o Sh. Rulda Ram Burua.	Construction of Burua Middle 100 KW	0-24-45 Hac.	Muhal Burua	Manali
20.	M/s Beas Kund Hydro Power Project.	Construction of BeasKund-III Hydro Power (3.5MW).	02-89-47 Hac.	Muhal Palchan	Manali

  
 Superintendent  
 O/o Deputy Commissioner  
 Kullu

21.	Sh. Chanderjeet S/o Sh. Rulda Ram	Construction of Micro Hydel Project Beas Kothi, Palshan 100 KW	0-25-71 Hac	Mahal Palchan	Manali
22.	Sh. Tedhi Singh S/o Sh. Hamir Dass Village Burua	Construction of Burua Top (100KW)	0-20-52 Hac.	Mahal Burua.	Manali
23.	Sh. Khem Raj S/o Sh Hamir Dass Burua.	Construction of Burua Lower SHEP (100KW)	0-25-25 Hac.	Mahal Burua.	Manali
24.	Sh. Parkash Chand S/o Sh Anokh Ram Majach.	Construction of Shanag Middle (100KW)	0-16-69 Hac.	Mahal Majach	Manali.
25.	Distt Tourism Development Officer Kullu.	Way side amenities near Rohtang Tunnel	00-14-00 Hec	Mahal Palchan	Manali
26.	M/s Bahang Hydro Project	Construction of Bahang Hydro Project.	Kulang 00-50-15 Burua 00-32-77 Bahang 02-25-59 Hac. (Total-03- 08-51 Hac)	Mahal Kulang, Burua, Bahang	Manali

उपरोक्त मदों को समिति ने सर्वसम्मति से अनुमोदित किया।


  
(डा0 ऋचा वर्मा, भा0 प्र0 से0)  
उपायुक्त कुल्लू।


पृष्ठांक संख्या 1501-06 / डी0 आर0 ए0

दिनांक: 04-11-2020

प्रतिलिपि सेवा में:-

1. सदस्य सचिव एवं अतिरिक्त जिला दण्डाधिकारी कुल्लू, जिला कुल्लू।
2. वन मण्डल अधिकारी कुल्लू, जिला कुल्लू।
3. वन मण्डल अधिकारी आनी स्थित लूहरी, जिला कुल्लू।
4. श्री हितेश्वर सिंह, सदस्य।
5. श्रीमति प्रेम लता ठाकुर, सदस्य।
6. श्री लोकेन्द्र कुमार, सदस्य।

  
Superintendent Grade-I  
O/o Deputy Commissioner  
Kullu

  
(डा0 ऋचा वर्मा, भा0 प्र0 से0)  
उपायुक्त कुल्लू।



Proceedings of the meeting of Sub-Divisional Level Committee constituted under  
Schedule Tribe and Other Traditional Forest dwellers (Recognition of Rights) Act FRA,  
2006 on 22/07/2020 at 11.00 am under the chairmanship of Sub-Divisional Officer (C)  
Manali.

Following Govt. and non govt. members were present:

1. Sub-Divisional Officer Manali (Chairperson)
2. R.F.O Manali (govt. member)
3. R.F.O Naggar (Govt. member)
4. R.F.O Patlikhul (Govt. member)
5. Smt. Amar Dai (non govt. member)
6. Hira Lal (non govt. member)
7. Surinder Singh (non govt. member)


First of all, Chairperson welcomes all the govt. and non-govt. members to the meeting. At the outset, the above members, present in the meeting were apprised of the various projects to discuss. Thereafter, the following projects which were recommended by the Forest Rights Committee of respective *mohals* were discussed:

✓ **1. Fire post Patlikhul:**

The case is of  *khasra no 1703/1* measuring 0-10-17 ha of mohal Bari Phati Bari Kothi Baragarh Tehsil Manali distt. Kullu HP. The joint inspection of said khasra no was done on 11/12/2019 by Sub-Divisional Officer (C) Manali, D.F.O Kullu Forest Division, Kullu, Tehsildar Manali, Range Forest Officer, Forest Range Patlikhul. Commandant Home 7<sup>th</sup> B.N. Kullu HP, Patwari Baragran, Patwari Katrain, Pradhan Gram Panchayat Hallan-II, Pradhan Gram Panchayat Katrain. The NOC from Forest Rights Committee of Mohal Bari was given on 12/12/2019. There were no objections received from the SDLC members in the meeting. Thus, the case for fire post Patlikhul is forwarded and recommended to District Level committee for further necessary action.

✓ **2. I.C. Power Pvt. Ltd. Dhuangan-II 3.5 MW SHEP**

The case is of khasra no  *bila paimud (बिला पैमूद)* measuring 01-26-13 ha of mohal Bhanara Phati & Kothi Jagatsukh Tehsil Manali distt. Kullu HP. The joint inspection of said khasra no was done on 31/10/2018 by Sub-Divisional Officer (C) Manali, D.F.O Kullu Forest Division, Kullu, Tehsildar Manali, Range Forest Officer, Forest Range Naggar. Sr. Project Officer HIMURJA Kullu HP, Patwari Jagatsukh, Assistant Engineer I.P.H. Manali, PWD Manali and representatives of G R Autidya Energies Pvt. Ltd. and I.C. Power Ltd. The NOC from Forest Rights Committee of Mohal Bhanara was given on 04/03/2019. There were no objections received from the SDLC members in the meeting. Thus, the case for I.C. Power Pvt. Ltd. Dhuangan-II 3.5 MW SHEP is forwarded and recommended to District Level committee for further necessary action.

  
Superintendent Grade-I  
O/o Deputy Commissioner  
Kullu



#### Parsha Shanag 100 KW

The case is of khasra no 1159/1, 1159/2, 1159/3, 1159/4, 1159/5, 1159/6, 1160/1, 1171/1, 1238/1, 1238/3, 1238/4, 1238/5, 1238/6, and 1865/1 measuring 0-18-52 ha of mohal Shanag Phati Burua, Kothi Manali Tehsil Manali distt. Kullu HP. The joint inspection of said khasra no was done on 14/09/2018 by Sub/-Divisional Officer (C) Manali, D.F.O Kullu Forest Division, Kullu, Range Forest Officer, Forest Range Manali. The process of settlement of rights under FRA, 2006 has already been completed and the NOC from Forest Rights Committee of Mohal Shanag was given on 12/12/2019. There were no objections received from the SDLC members in the meeting. Thus, the case Parsha Shanag 100 KW is forwarded and recommended to District Level committee for further necessary action.

#### 4. Upper Solang 100 KW

The case is of khasra no *bila paimud* (बिला पैमूद) measuring 0-16-14 ha of mohal Solang Phati Palchan, Kothi Manali Tehsil Manali distt. Kullu HP. The joint inspection of said khasra no was done on 14/09/2018 by Sub/-Divisional Officer (C) Manali, D.F.O Kullu Forest Division, Kullu, Range Forest Officer, Forest Range Manali. The process of settlement of rights under FRA, 2006 has already been completed and the NOC from Forest Rights Committee of Mohal palchan was given on 28/11/2019. There were no objections received from the SDLC members in the meeting. Thus, the case Upper Solang 100 KW is forwarded and recommended to District Level committee for further necessary action.

#### 5. Solang II 100 KW

The case is of khasra no 306/1, 306/2, 306/3, 306/4, 306/5 and 465/1, 465/2, 465/3, 465/4, 465/5, 465/6, 465/7 kitta 12 measuring 0-15-75 ha of mohal Solang Phati Palchan, Kothi Manali Tehsil Manali distt. Kullu HP. The joint inspection of said khasra no was done on 14/09/2018 by Sub/-Divisional Officer (C) Manali, D.F.O Kullu Forest Division, Kullu, Range Forest Officer, Forest Range Manali. The process of settlement of rights under FRA, 2006 has already been completed and the NOC from Forest Rights Committee of Mohal palchan was given on 28/11/2019. There were no objections received from the SDLC members in the meeting. Thus, the case Upper Solang 100 KW is forwarded and recommended to District Level committee for further necessary action.

#### 6. Western Himalayas 5 MW

The case is of khasra no *bila paimud* (बिला पैमूद) measuring 2-55-40 ha of mohal Solang Phati Palchan, Kothi Manali Tehsil Manali distt. Kullu HP. The joint inspection of said khasra no was done on 14/09/2018 by Sub/-Divisional Officer (C) Manali, D.F.O Kullu Forest Division, Kullu, Range Forest Officer, Forest Range Manali. The process of settlement of rights under FRA, 2006 has already been completed and the NOC from Forest Rights Committee of Mohal palchan was given on 28/11/2019. There were no objections received from the SDLC members in the

*AA*  
Superintendent Grade-I  
O/o Deputy Commissioner  
Kullu

meeting. Thus, the case Western Himalayas 5 MW is forwarded and recommended to District Level committee for further necessary action.

**7. Burua Middle 100 KW**

The case is of khasra no *bila paimud* (बिला पैमूद) measuring 0-24-45 ha of mohal Burua Phati Burua, Kothi Manali Tehsil Manali distt. Kullu HP. The joint inspection of said khasra no was done on 14/09/2018 by Sub-/Divisional Officer (C) Manali, D.F.O Kullu Forest Division, Kullu, Range Forest Officer, Forest Range Manali. The process of settlement of rights under FRA, 2006 has already been completed and the NOC from Forest Rights Committee of Mohal Burua was given on 22/11/2019. There were no objections received from the SDLC members in the meeting. Thus, the case Burua Middle 100 KW is forwarded and recommended to District Level committee for further necessary action.

**8. Beas Kund III 3.5 MW**

The case is of khasra no *bila paimud* (बिला पैमूद) measuring 2-89-47 ha of mohal Solang Phati palchan, Kothi Manali Tehsil Manali distt. Kullu HP. The joint inspection of said khasra no was done on 14/09/2018 by Sub-/Divisional Officer (C) Manali, D.F.O Kullu Forest Division, Kullu, Range Forest Officer, Forest Range Manali. The process of settlement of rights under FRA, 2006 has already been completed and the NOC from Forest Rights Committee of Mohal Burua was given on 28/11/2019. There were no objections received from the SDLC members in the meeting. Thus, the case Beas Kund III 3.5 MW is forwarded and recommended to District Level committee for further necessary action.

**9. Beas Kothi 100 KW**

The case is of khasra no *bila paimud* (बिला पैमूद) measuring 0-25-71 ha of mohal Kothi Phati palchan, Kothi Manali Tehsil Manali distt. Kullu HP. The joint inspection of said khasra no was done on 14/09/2018 by Sub-/Divisional Officer (C) Manali, D.F.O Kullu Forest Division, Kullu, Range Forest Officer, Forest Range Manali. The process of settlement of rights under FRA, 2006 has already been completed and the NOC from Forest Rights Committee of Mohal Burua was given on 28/11/2019. There were no objections received from the SDLC members in the meeting. Thus, the case Beas kothi 100 KW is forwarded and recommended to District Level committee for further necessary action.

**10. Burua Top (100 KW)**

The case is of khasra no *bila paimud* (बिला पैमूद) measuring 0-20-52 ha of mohal & Phati Burua, Kothi Manali Tehsil Manali distt. Kullu HP. The joint inspection of said khasra no was done on 14/09/2018 by Sub-/Divisional Officer (C) Manali, D.F.O Kullu Forest Division, Kullu, Range Forest Officer, Forest Range Manali. The process of settlement of rights under FRA, 2006 has already been completed and the NOC from Forest Rights Committee of Mohal Burua was given on 22/11/2019. There

*[Signature]*  
Superintendent Grade-I  
O/o Deputy Commissioner  
Kullu



4321  
22/08/2020

66413  
24/8/20

were no objections received from the SDLC members in the meeting. Thus, the case Burua Top 100 KW is forwarded and recommended to District Level committee for further necessary action.

### 11. Burua Lower SHIP 100 KW

DC  
24/8

The case is of khasra no *bila paimud* (बिला पैमूद) measuring 0-25-25 ha of mohal & Phati Burua, Kothi Manali Tehsil Manali distt. Kullu HP. The joint inspection of said khasra no was done on 14/09/2018 by Sub-/Divisional Officer (C) Manali, D.F.O Kullu Forest Division, Kullu, Range Forest Officer, Forest Range Manali. The process of settlement of rights under FRA, 2006 has already been completed and the NOC from Forest Rights Committee of Mohal Burua was given on 22/11/2019. There were no objections received from the SDLC members in the meeting. Thus, the case Burua Lower 100KW is forwarded and recommended to District Level committee for further necessary action.

### 12. Shanag Middle 100 KW

DRA  
27/8

The case is of khasra no 1132/1, 1132/2, 1132/3, 1132/4, 1132/5, 1132/8 and 1136/1, 1136/2, 1136/3, 1136/4, 1136/5 kitta 11 measuring 0-16-69 ha of mohal Majach Phati palchan, Kothi Manali Tehsil Manali distt. Kullu HP. The joint inspection of said khasra no was done on 14/09/2018 by Sub-/Divisional Officer (C) Manali, D.F.O Kullu Forest Division, Kullu, Range Forest Officer, Forest Range Manali. The process of settlement of rights under FRA, 2006 has already been completed and the NOC from Forest Rights Committee of Mohal Majach was given on 22/11/2019. There were no objections received from the SDLC members in the meeting. Thus, the case Shanag Middle 100 KW is forwarded and recommended to District Level committee for further necessary action.

Sub-divisional Officer (C)  
Manali District Kullu HP

Endst. No. 4017-24 / SDK

Dated: 13-8-2020

Copy forwarded to:

1. The Deputy Commissioner Kullu, District Kullu HP
2. The Tehsildar Manali, District Kullu HP
3. Range Forest Officers, Forest Range Manali, Patlikhul and Naggar
4. All Non government Members

Superintendent Grade-I  
O/o Deputy Commissioner  
Kullu

Sub-divisional Officer (C)  
Manali District Kullu HP

Annexure-III

**OFFICE OF THE SUB DIVISIONAL OFFICER (CIVIL),  
MANALI, DISTRICT KULLU, (H.P.)**

**Proceeding of the meeting of the Sub Divisional Level Committee constituted under Schedule Tribe & Other Traditional Forest dwellers (Recognition of Rights) Act (FRA), 2006.**

A meeting of the Sub Divisional Committee Manali constituted under FRA, 2006 was held under the Chairmanship/Chairpersonship of Rajan Gharsani, S.D.O.(C), Manali on dated 22/1/2020 at 11:00 AM at Manali in which the application(s) of Sh. Anand Ram Majach claiming rights in Sub Division Manali forest area(s) under FRA, 2006 duly processed and recommended by the concerned Muhal Sabha were discussed to consider the same for recommendation to the District Level Committee.

After scrutiny of the documents and detailed discussions, the claim of the following applicants were found to be in order and recommended for admission to the District Level Committee.

Sr. No.	Name of the applicant	Name of the Forest Detail of the Forest Rights
1.	<u>Sh. Prakash chand S/O</u>	<u>Majach</u>
2.	<u>Sh. Anand Ram</u>	<u>Shang village</u>

Khasra No —  
1132/1, 1132/2, 1132/3, 1132/4  
1132/5, 1132/8 and 1132/1  
1132/2, 1132/3, 1132/4, 1132/5  
Kith 11 area — 0-16-69

Claims of the following applicants were not found in order and rejected:-

Sr. No.	Name of the applicant	Name of the Forest Detail of the Forest Rights
1.	<u>Sh. Prakash chand S/O</u>	<u>Majach</u>
2.	<u>Sh. Anand Ram</u>	<u>Shang village</u>

As informed by Sh. Prakash chand S/O application/s was/were received claiming rights in 0-16-69

Forest area.

Place: Manali

Date: .....

S.D.O. (C) Cum Chairmanship/Chairpersonship  
SDLC, Manali, Distt. Kullu, H.P.

As informed by Sh. Prakash chand S/O application/s was/were received claiming rights in 0-16-69 Forest area. M. Majach

It was suggested and unanimously approved by the members of the Committee that the community rights of the forest dwellers of each of the Muhals as expressed and recorded In Naksha Bartan and Wazib-ul-Arz prepared during revenue settlement and the Forest Settlement Report of the Forest Department should be recommended under section 6(3) of the Act for final approval by the District Level Committee. The enjoyment of community rights which are overlapping shall continue to be concurrent by respective Muhals and the maps maintained by the Forest Department showing existing legal boundaries of reserve forests, protected forests, National Parks and Sanctuaries, as the case may be, shall be considered to be community forest resource maps in respect of each Muhal. Hence, SDLC recommends such community rights for approval by the District Level Committee.

Place: Manali

Date: .....

Superintendent Grade-I  
O/o Deputy Commissioner  
Kullu

S.D.O. (C) Cum  
Chairmanship/Chairpersonship  
SDLC, Manali, Distt. Kullu, H.P.



कार्यालय ग्राम पंचायत जगतपुरा

विकास गण्ड नगर, जिला कुल्लु (हि० प०)

पृ० सं०

दिनांक

कार्य

मुद्दा... के वन क्षेत्र में वन अधिकार हेतु प्रस्ताव मुद्दा

समा... की बैठक आज दिनांक... को

प्रातः / दोपहर

वन स्थान... में का गई जिनमें प्राप्त दावों का योग निम्न प्रकार में है।

1 वन अधिकार अधिनियम के अंतर्गत प्राप्त व्यक्तिगत दावे :-

पृ० सं०	कुल प्राप्त दावे	स्वीकृत	अस्वीकृत	टिप्पणी
1	शून्य	शून्य	शून्य	शून्य

2 वन अधिकार अधिनियम के अंतर्गत प्राप्त सामुदायिक दावे :-

पृ० सं०	कुल प्राप्त दावे	स्वीकृत	अस्वीकृत	टिप्पणी
1	शून्य	शून्य	शून्य	शून्य

3 वन अधिकार अधिनियम के अंतर्गत सामुदायिक वन संसाधन में सम्बन्धित दावे :-

पृ० सं०	कुल प्राप्त दावे	स्वीकृत	अस्वीकृत	टिप्पणी
1	शून्य	शून्य	शून्य	शून्य

प्रधान

वन कमेटी मंत्री  
गांव भनारा, डा० जगतपुरा,  
तह. मनाली, जिला कुल्लु (हि० प०)

Superintendent Grade-I  
O/o Deputy Commissioner  
Kullu

सचिव

वन कमेटी मंत्री  
गांव भनारा, डा० जगतपुरा,  
तह. मनाली, जिला कुल्लु (हि० प०)

अनुसूचित जनजाति और अन्य परम्परागत वन निवासी (वन अधिकारी की मान्यता) अधिनियम, 2006

वन अधिकार समिति

गाम सभा.....

प्रस्ताव संख्या.....

दिनांक/8/01/20

वन अधिकार समिति ग्राम रामा (मुहाल)....., तहसील.....

उपण्डल कुल्लू की बैठक आज दिनांक 18/01/20 को..... बजे स्थान.....

..... में श्री / श्रीमति..... की अध्यक्षता में की गई जिसमें  
मुहाल के अनुसूचित जनजाति और अन्य परम्परागत वन निवासियों से अनुसूचित जनजाति और  
अन्य परम्परागत वन निवासी (वन अधिकारी की मान्यता) अधिनियम, 2006 के अन्तर्गत

..... जंगल/वन क्षेत्र से सम्बन्धित वन अधिकारी के दावे हेतु प्राप्त आवेदनों पर चर्चा की गई  
जिसमें निम्नलिखित वन अधिकार हेतु दावे प्रस्तुत हुए :-

1. (फार्म-ए, वन अधिकार अधिनियम के अन्तर्गत व्यक्तिगत दावे )

2204

2. (फार्म-बी, वन अधिकार अधिनियम के अन्तर्गत सामुदायिक दावे )

2204

3. (फार्म-सी, वन अधिकार अधिनियम के अन्तर्गत सामुदायिक वन संसाधन से सम्बन्धित दावे )

हस्ताक्षर प्रमाण

हस्ताक्षर

Superintendent Grade-I  
O/o Deputy

हस्ताक्षर  
साचिव

वन अधिकार समिति  
गाम नाम मुहला कुलडा

परम्परा संख्या

01

दिनांक 22-11-2019

वन अधिकार समिति गाम नाम (मुहला) कुलडा तहसील नगाली  
उपखंड कुलडा की बैठक आज दिनांक 22-11-19 को 9 बजे स्थान कुलडा  
में श्री / श्रीमति जयलाला की अध्यक्षता में की गई जिसमें कुलडा  
मुहला के अनुसूचित जनजाति और अन्य परम्परागत वन निवासियों से अनुसूचित जनजाति और  
अन्य परम्परागत वन निवासी (वन अधिकारी को मान्यता) अधिनियम, 2006 के अन्तर्गत कुलडा  
जंगल / वन क्षेत्र से सम्बंधित वन अधिकारी के दाये हेतु प्राप्त आवेदनों पर चर्चा की गई  
जिसमें निम्नलिखित वन अधिकार हेतु दाये प्रस्तुत हुए :-

1. (कर्म-सी. वन अधिकार अधिनियम के अन्तर्गत व्यक्तिगत दाये)

01 वन प्राप्त नहीं हुए हैं।

2. (कर्म-सी. वन अधिकार अधिनियम के अन्तर्गत सामुदायिक दाये)

01 वन प्राप्त नहीं हुए हैं।

3. (कर्म-सी. वन अधिकार अधिनियम के अन्तर्गत सामुदायिक वन संसाधन से सम्बंधित दाये)

01 वन प्राप्त नहीं हुए हैं।

22/11/19  
आदेश  
मुहला कुलडा

सहायक निदेशक  
आवास  
मुहला कुलडा

Superintendent Grade-I  
Deputy Commissioner  
Kullu



अनुसूचित जनजाति क्षेत्र विकास समितियाँ वन विभाग (वन अधिकारी की मान्यता) अधिनियम,  
2006

कार्यकाण्ड का प्रकार  
विभाग का नाम  
का जिला

गतिविधि प्रस्ताव

दिनांक

प्रस्ताव संख्या

प्रस्ताव सं. अथवा  
संख्या

मुख्य प्रस्ताव है जंगल/वन क्षेत्र में वन अधिकार हेतु प्रस्ताव ।

मुख्य प्रस्ताव को बैठक आज दिनांक 28-11-2019 को  
प्रातः/दोपहर 9 बजे बजे स्थान 12 बजे में की गई जिसमें  
प्रातः दावों का लक्ष्य निम्न है -

1. वन अधिकार अधिनियम के अन्तर्गत प्राप्त थाकिगत दावे-

वन संख्या	वन नाम वन	स्वीकृत	अस्वीकृत	टिप्पणी
-----------	-----------	---------	----------	---------

2) वन अधिकार अधिनियम के अन्तर्गत सामुदायिक दावे-

वन संख्या	वन नाम वन	स्वीकृत	अस्वीकृत	टिप्पणी
-----------	-----------	---------	----------	---------

3) वन अधिकार अधिनियम के अन्तर्गत सामुदायिक वन संसाधन से सम्बन्धित दावे

वन संख्या	वन नाम वन	स्वीकृत	अस्वीकृत	टिप्पणी
-----------	-----------	---------	----------	---------

वन क्षेत्र के इन वृक्षों में अनुसूचित जनजाति और अन्य परम्परागत वन निवासी  
वन अधिकारों की सम्पूर्ण जानकारी 2006 के अन्तर्गत वन अधिकारों के दावों के निपटारे पर ध्यान  
की गई तथा सर्वेक्षणों में वन अधिकारों को ध्यान में रखा गया कि उपरोक्त अधिनियम के अन्तर्गत वन अधिकारों  
के दावों के निपटारे सम्बन्धित सभी प्रक्रिया पूरी की जा चुकी है।

स्थान प्रस्ताव  
दिनांक 28-11-2019

Prabhu  
वन अधिकार समिति  
प्रस्ताव संख्या-1000  
दिनांक 28-11-2019

Prabhu

AK  
Superintendent Grade-I  
O/o Deputy Commissioner



अनुसूचित जनजाति और अन्य जनजातों का विवरण (वन अधिकारी की मान्यता) अधिनियम, 2006

कार्यालय ग्राम कुर्सा  
विकास खण्ड कुर्सा का जिला कुर्सा District

अधिसूचित प्रस्ताव

प्रमाण सं./क्षेत्रीय जंगल वन दिनांक 22-11-2019

प्रमाण सं. 1440/870 प्रस्ताव संख्या 01

मुद्दा कुर्सा से जंगल/वन क्षेत्र में वन अधिकार हेतु प्रस्ताव ।

मुद्दा सं. कुर्सा की बैठक आज दिनांक 22-11-2019 को  
प्रातः/दोपहर 7-12 बजे स्थान कुर्सा में की गई जिसमें  
मान दावों का व्यौरा निम्न है -

1) वन अधिकार अधिनियम के अन्तर्गत प्राप्त व्यक्तिगत दावे:-

वन संख्या	कुल प्राप्त वन	स्वीकृत	अस्वीकृत	टिप्पणी
-----------	----------------	---------	----------	---------

NIL

2) वन अधिकार अधिनियम के अन्तर्गत सामुदायिक दावे:-

वन संख्या	कुल प्राप्त वन	स्वीकृत	अस्वीकृत	टिप्पणी
-----------	----------------	---------	----------	---------

NIL

3) वन अधिकार अधिनियम के अन्तर्गत सामुदायिक वन संसाधन से सम्बन्धित दावे

क्रम संख्या	कुल प्राप्त वन	स्वीकृत	अस्वीकृत	टिप्पणी
-------------	----------------	---------	----------	---------

NIL

प्रमाण रचना का वन क्षेत्र में अनुसूचित जनजाति और अन्य परम्परागत वन निवासी वन अधिकार की मान्यता अधिनियम के अन्तर्गत वन अधिकारों के दावों के निपटारे पर चर्चा की गई तथा सर्वसम्मति से यह निर्णय लिया गया कि उपरोक्त अधिनियम के अन्तर्गत वन अधिकारों के दावों के निपटारे सम्बन्धित दावे स्वीकृत नहीं जा चुकी है।

स्थान 22-11-2019  
दिनांक कुर्सा

Superintendent Grade-I  
O/o Deputy Commissioner  
Kullu

2006

10/10/10

पुष्पाद पञ्च

दिनांक २४-११-२०१९

रा. संकेतक सशिली ग्राम रपा (गुहाल) तहसील

28-1-2008 19.55.47

20/11/2023 को अर्जमाती न की गई जायें

मूल्य के अनुसार और आवा प्रयाणों में निवासियों से अनुसूचित जनजाति और अनुसूचितों को मानवों अभियोग 2006 के अर्थात्

अन्तः पर्याप्तता (अधिकारी की मात्रा) अभियोग, 2006 के अन्तर्गत

विष्णु निर्मातृदिवस-उद्घोषण हेतु दाये प्रस्तुत हुआ :-

अधिनिष्ठम के अन्तर्गत व्यक्तिगत दावे )

21

2. (प्राप्त-वैयर्थ्य अधिनियम के अन्तर्गत सामुदायिक दावे)

2

3. (फर्म-ले-न इन्कार अधिनियम के अन्तर्गत सामुदायिक वन संसाधन से सम्बन्धित दावे

乙

John

22.

Superintendent Grade-I  
O/o Deputy Commissioner  
Kullu

G.P Burewa

अनुसूचित जनजाति और अन्य परम्परागत वन निवासी (वन अधिकारी की मान्यता) अधिनियम, 2006

वन अधिकार समिति  
ग्राम सभा उप मुखाल मझाच

दिनांक 23/11/2019

प्रस्ताव संख्या 01

वन अधिकार समिति ग्राम सभा (मुखाल) उप मुखाल मझाच, तहसील नगाली, उपखण्ड कुल्लू की बैठक आज दिनांक 23/11/2019 को 11 बजे स्थान उप मुखाल मझाच में श्री/श्रीमति मुशारी लाल की अध्यक्षता में की गई जिसमें उप मुखाल मझाच के अनुसूचित जनजाति और अन्य परम्परागत वन निवासियों से अनुसूचित जनजाति और अन्य परम्परागत वन निवासी (वन अधिकारी की मान्यता) अधिनियम, 2006 के अन्तर्गत नगाली जंगल/वन क्षेत्र से सम्बन्धित वन अधिकारी के दावे हेतु प्राप्त आवेदनों पर चर्चा की गई जिसने निम्नलिखित वन अधिकार हेतु दावे प्रस्तुत हुए -

1. (फार्म-ए, वन अधिकार अधिनियम के अन्तर्गत व्यक्तिगत दावे)

कोई दावे प्राप्त नहीं हुए।

2. (फार्म-बी, वन अधिकार अधिनियम के अन्तर्गत सामुदायिक दावे)

कोई दावे प्राप्त नहीं हुए।

3. (फार्म-सी, वन अधिकार अधिनियम के अन्तर्गत सामुदायिक वन संसाधन से सम्बन्धित दावे)

कोई दावे प्राप्त नहीं हुए।

समिति

समिति

मुखाल मझाच

मुखाल

Superintendent Grade-I  
O/o Deputy Commissioner  
Kullu

मुखाल मझाच

मुखाल

उप मुखाल मझाच



सूचित जनजाति और अन्य परम्परागत वन निवासी (वन अधिकारी की मान्यता) अधिनियम,

कार्यालय ग्राम पंचायत पूरुता

देवास खण्ड 02 का जिला कुल्लू हि०प्र०

प्रतिलिपि प्रस्ताव

दिनांक 23-11-2019

प्रस्ताव संख्या 01

प्रस्ताव ग्राम पंचायत में वन अधिकार के लिए प्रस्ताव है।

प्रस्ताव ग्राम पंचायत के बैठक आज दिनांक 23-11-2019 को

प्रस्ताव ग्राम पंचायत में की गई जिसमें

प्रस्ताव का प्रस्तावित है -

वन अधिकार अधिनियम के अन्तर्गत प्राप्त व्यक्तिगत दावे:-

क्र.सं.	कुल प्राप्त दावे	स्वीकृत	अस्वीकृत	टिप्पणी
---------	------------------	---------	----------	---------

2) वन अधिकार अधिनियम के अन्तर्गत सामुदायिक दावे:-

क्र.सं.	कुल प्राप्त दावे	स्वीकृत	अस्वीकृत	टिप्पणी
---------	------------------	---------	----------	---------

3) वन अधिकार अधिनियम के अन्तर्गत सामुदायिक वन संसाधन से सम्बन्धित दावे

क्र.सं.	कुल प्राप्त दावे	स्वीकृत	अस्वीकृत	टिप्पणी
---------	------------------	---------	----------	---------

ग्राम सभा की इस बैठक में अनुसूचित जनजाति और अन्य परम्परागत वन निवासी (वन अधिकारी की मान्यता) अधिनियम, 2006 के अन्तर्गत वन अधिकारों के दावों के निपटारे पर चर्चा हुई तथा सर्वसम्मति से यह पारित किया गया कि उपरोक्त अधिनियम के अन्तर्गत वन अधिकारों के निपटारे सम्बन्धित सभी प्रक्रिया पूरी की जा चुकी है।

उप मुख्यालय भक्तान्त

दिनांक 23-11-2019

प्रस्ताव

ग्राम पंचायत

प्रस्ताव

Superintendent Grade-I  
O/o Deputy Commissioner  
Kullu

प्रस्ताव

प्रस्ताव

उप मुख्यालय भक्तान्त



G.P. Burewa

अनुसूचित जनजाति और अन्य परम्परागत वन निवासी (वन अधिकारी की मान्यता) अधिनियम, 2008

वन अधिकार समिति  
ग्राम सभा उप मुख्यालय मझगांव

प्रस्ताव संख्या 01

दिनांक 23/11/2019

वन अधिकार समिति ग्राम सभा (मुहाल) मझगांव तहसील जगन्नी  
उपखंडल कुल्लू की बैठक आज दिनांक 23/11/2019 को 11 बजे स्थान उप मुख्यालय  
मझगांव में श्री/श्रीमति मुहारी लाल की अध्यक्षता में की गई जिसमें उप मुख्यालय  
मुहाल के अनुसूचित जनजाति और अन्य परम्परागत वन निवासियों से अनुसूचित जनजाति और  
अन्य परम्परागत वन निवासी (वन अधिकारी की मान्यता) अधिनियम, 2008 के अन्तर्गत मझगांव  
जंगल/वन क्षेत्र से सम्बन्धित वन अधिकारी के दावे हेतु प्राप्त आवेदनों पर चर्चा की गई  
जिसने निम्नलिखित वन अधिकार हेतु दावे प्रस्तुत हुए :-

1. (फार्म-ए, वन अधिकार अधिनियम के अन्तर्गत व्यक्तिगत दावे)

कोई दावे प्राप्त नहीं हुए।

2. (फार्म-बी, वन अधिकार अधिनियम के अन्तर्गत सामुदायिक दावे)

कोई दावे प्राप्त नहीं हुए।

3. (फार्म-सी, वन अधिकार अधिनियम के अन्तर्गत सामुदायिक वन संसाधन से सम्बन्धित दावे)

कोई दावे प्राप्त नहीं हुए।

लाल

मुख्यालय

मुख्यालय

मुख्यालय

Superintendent Grade-I  
O/o Deputy Commissioner  
Kullu

मुख्यालय

मुख्यालय

उप मुख्यालय मझगांव

जनजाति और अन्य परम्परागत वन निवासी (वन अधिकारी की मान्यता) अधिनियम,

कार्यालय ग्राम पंचायत गुरुता

विकास खण्ड राजपुर

का जिला कुल्लू हिणप्रो

प्रतिलिपि प्रस्ताव

जान श्रे/ श्रीमति भुगरी लाल

दिनांक 23-11-2019

प्रति 133/221

प्रस्ताव संख्या 01

गुरुता के जंगल/वन क्षेत्र में वन अधिकार हेतु प्रस्ताव ।

ग्राम सभा गुरुता की बैठक आज दिनांक 23-11-2019 को  
समय 11 बजे स्थान गुरुता में की गई जिसमें  
वास्तविकता का ध्यान निम्न है :-

1) वन अधिकार अधिनियम के अन्तर्गत प्राप्त व्यक्तिगत दावे:-

क्रम संख्या	कुल प्राप्त दावे	स्वीकृत	अस्वीकृत	टिप्पणी
-------------	------------------	---------	----------	---------

NIL

2) वन अधिकार अधिनियम के अन्तर्गत सामुदायिक दावे:-

क्रम संख्या	कुल प्राप्त दावे	स्वीकृत	अस्वीकृत	टिप्पणी
-------------	------------------	---------	----------	---------

NIL

3) वन अधिकार अधिनियम के अन्तर्गत सामुदायिक वन संसाधन से सम्बन्धित दावे

क्रम संख्या	कुल प्राप्त दावे	स्वीकृत	अस्वीकृत	टिप्पणी
-------------	------------------	---------	----------	---------

NIL

ग्राम सभा की इस बैठक में अनुसूचित जनजाति और अन्य परम्परागत वन निवासी  
अधिकारों की मान्यता अधिनियम, 2006 के अन्तर्गत वन अधिकारों के दावों के निपटारे पर चर्चा  
की गई तथा सर्वसम्मति से यह पारित किया गया कि उपरोक्त अधिनियम के अन्तर्गत वन अधिकारों  
के दावों के निपटारे सम्बन्धित सारी प्रक्रिया पूरी की जा चुकी है।

गुरुता गुरुता

दिनांक 23-11-2019

Superintendent Grade  
O/o Deputy Commissioner  
Kullu

34 गुरुता गुरुता

कार्यालय वन दफ्तार  
विकास कर्मचारी का जिला 18080

प्रशिक्षण प्रस्ताव

उपानयन/श्रीमान श्रीमान का दिनांक 13-11-2019

गणपति 156/300 प्रस्ताव संख्या 03

मुजल के जंगल/वन क्षेत्र में वन अधिकार हेतु प्रस्ताव ।

मुजल सगा की बैठक आज दिनांक 13-11-2019 को प्रातः/दोपहर 11 बजे स्थान में की गई जिसमें प्रातः दायों का खोरा निम्न है -

1) वन अधिकार अधिनियम के अंतर्गत प्राप्त व्यक्तिगत दायों-

कन संख्या	कुल प्रातः दाय	स्वीकृत	अस्वीकृत	टिप्पणी
-----------	----------------	---------	----------	---------

2) वन अधिकार अधिनियम के अंतर्गत सामुदायिक दायों-

कन संख्या	कुल प्रातः दाय	स्वीकृत	अस्वीकृत	टिप्पणी
-----------	----------------	---------	----------	---------

3) वन अधिकार अधिनियम के अंतर्गत सामुदायिक वन संसाधन से सम्बंधित दाय

कन संख्या	कुल प्रातः दाय	स्वीकृत	अस्वीकृत	टिप्पणी
-----------	----------------	---------	----------	---------

ग्राम सगा की इन बैठक में अनुसूचित जनजाति और अन्य परम्परागत वन निवासी वन अधिकारों की मान्यता, अधिनियम, 2006 के अंतर्गत वन अधिकारों के दायों के निपटारे पर ध्यान की गई तथा सर्वसम्मति से यह नरित किया गया कि उपरोक्त अधिनियम के अंतर्गत वन अधिकारों के दायों के निपटारे सम्बंधित तारी प्रक्रिया पूरी की जा चुकी है ।

स्थान दिनांक

Superintendent Grade-I  
O/o Deputy Commissioner  
Kullu



अनुसूचित जनजाति और अन्य परम्परागत वन निवासी (वन अधिकारी की मायता) अधिनियम  
2006

वन अधिकारी  
गाम नाम शिवपुर

प्रस्ताव संख्या 9

दिनांक 17-11-2019

वन अधिकार समिति गाम नाम (ग्राम) शिवपुर तहसील मन्सारी  
उपग्राम फुल्लू की बैठक का दिनांक 17-11-2019 को 11 वने स्थान विष्णुपुर  
मे श्री / श्रीमति राजकुमार खन्ना की अध्यक्षता में की गई जिसमें शिवपुर  
ग्राम के अनुसूचित जनजाति और अन्य परम्परागत वन निवासियों से अनुसूचित जनजाति और  
अन्य परम्परागत वन निवासी (वन अधिकारी की मायता) अधिनियम, 2006 के अन्तर्गत  
जनरल/वन क्षेत्र में लब्धभूत वन अधिकारी के दारे हेतु प्राप्त आवेदनों पर ध्यान की गई,  
जिसमें निम्नलिखित वन अधिकार हेतु दारे प्रस्तुत हुए :-

1. (फार्म-ए वन अधिकार अधिनियम के अन्तर्गत व्यक्तिगत दारे)

NIL

2. (फार्म-बी वन अधिकार अधिनियम के अन्तर्गत सामुदायिक दारे)

NIL

3. (फार्म-सी वन अधिकार अधिनियम के अन्तर्गत सामुदायिक वन संस्थापन से सम्बन्धित दारे)

NIL

व्यक्तिगत अधिकार  
गाम नाम शिवपुर  
उपग्राम फुल्लू

प्रधान Shivpur  
वन अधिकार समिति  
मुख्य अधिकारी मन्सारी  
तहसील मन्सारी

Shivpur  
Superintendent Grade-I  
O/o Deputy Commissioner  
Kullu

G.P. Burma

अनुसूचित जनजाति और अन्य परम्परागत वन निवासी (वन अधिकारी की मान्यता) अधिनियम, 2006

वन अधिकार समिति

गाम सभा मुहाल बुरुडा

प्रस्ताव संख्या 01

दिनांक 22-11-2019

वन अधिकार समिति गाम सभा (मुहाल) बुरुडा, तहसील मंगली  
उपण्डल कुल्लू की बैठक आज दिनांक 22-11-19 को 9 बजे स्थान बुरुडा  
में श्री / श्रीमति महेन्द्र राम की अध्यक्षता में की गई जिसमें बुरुडा  
मुहाल के अनुसूचित जनजाति और अन्य परम्परागत वन निवासियों से अनुसूचित जनजाति और  
अन्य परम्परागत वन निवासी (वन अधिकारी की मान्यता) अधिनियम, 2006 के अन्तर्गत बुरुडा  
जंगल/वन क्षेत्र से सम्बन्धित वन अधिकारी के दावे हेतु प्राप्त आवेदनों पर चर्चा की गई,  
जिसमें निम्नलिखित वन अधिकार हेतु दावे प्रस्तुत हुए :-

1. (फार्म-ए. वन अधिकार अधिनियम के अन्तर्गत व्यक्तिगत दावे)

कुछ दावे प्राप्त नहीं हुए हैं।

2. (फार्म-बी. वन अधिकार अधिनियम के अन्तर्गत सामुदायिक दावे)

कुछ दावे प्राप्त नहीं हुए हैं।

3. (फार्म-सी. वन अधिकार अधिनियम के अन्तर्गत सामुदायिक वन संसाधन से सम्बन्धित दावे)

कुछ दावे प्राप्त नहीं हुए हैं।

B.10/19  
31/11/19  
मुहाल बुरुडा

Superintendent Grade-I  
O/o Deputy Commissioner  
Kullu