

MUCK DISPOSAL PLAN


NAME OF WORK :- CONSTRUCTION OF MIYAGAAD TO KUNARA MOTOR
ROAD FOR STAGE-I WORK UNDER C.D. PWD PUROLA(
UTTARKASHI)


MUCK DISPOSAL EXERCISE INDEX


NAME OF WORK :-


CONSTRUCTION OF MIYAGAAD TO KUNARA
MOTOR ROAD FOR STAGE-I WORK UNDER C.D.
PWD PUROLA(UTTARKASHI)


1. C.D. PWD PUROLA, MUCK DISPOSAL ANNEXURE-I
2. DETAILS OF MUCK DISPOSAL YARDS WITH LAND OWNERS
ANNEXURE-II


Junior Engineer
Const. Div. PWD Purola


Assistant Engineer
Const. Div. PWD Purola


Executive Engineer
Const. Div. PWD Purola


उप वन संस्थक
टौन्स वन प्रभाग,
पुरोला


उप प्रभागीय वनाधिकारी
टौन्स वन प्रभाग,
पुरोला



वन क्षेत्राधिकारी
सिमर रेंज


(29)


MUCK DISPOSAL/MANAGEMENT PLAN FOR MIYAGAAD TO KUNARA MOTOR ROAD FOR STAGE-I WORK UNDER C.D. PWD PUROLA (UTTARKASHI)


MUCK DISPOSAL PLAN PREPARED AS FOLLOWING :-

- 1- CALCULATION OF MUCK TO GENERATE INCLUDING SWELL FACTOR
TOTAL MUCK GENERATED DURING CONSTRUCTION OF ROAD=46949.22 CUM
- 2- QUANTITY OF MUCK TO BE UTILIZED IN THE PROJECT ACTIVITIES
AS PER ATTACHED SHEET= 28385.79 CUM
- 3- BALANCE QUANTITY OF MUCK WHICH REQUIRED FOR DISPOSAL/ MANAGEMENT PLAN
(46949.22-28385.79 CUM)= 18563.43 CUM
- 4- CARRIAGE OF MUCK FROM THE MUCK GENERATION SITE TO DUMPING SITE
MUCK WILL BE CARRY BY CONTRACTOR AS THEIR OWN COST AS PER BOND CONDITION
- 5- OWNERSHIP OF LAND AND THE CONSENT OF LAND OWNER
MUCK WILL BE DUMP ON NAAP LAND/CIVIL SOYAM LAND AS ATTACHMENT OF RECORD,
PHOTO GRAPHS ALWAYS ATTACHEND AS PER CARRYING CAPACITY. CAPACITY OF DUMPING
ZONE TO BE PREPARED ON NAAP LAND IS "20100.00 CUM" AS SAME AS REQUIRED QYANTITY
CONSENT OF LAND OWNER ATTACHED WITH PROPOSAL.
- 6- DEVELOPMENT OF DUMPING SITE CONSTRUCTION OF RETAINING WALLS AND OTHER
STRUCTURE.
COST OF PROTECTION WORK i.e R/WALL WIRE CRATES ETC. AGAINST MUCK DUMPING POINT IN
NAAP/CIVIL SOYAM LAND WILL BE CONSTRUCT BY USER AGENCY C.D. PWD PUROLA AS
PROPOSED MUCK DUMPING POINT
- 7- REHABILITATION OF DUMPING SITE LIKE LEVELING, PLANTING OF GRASS, SHRUB AND TREE
SPECIES
ALL WORK SHALL BE CARRIED BY CONSTRUCTION AGENCY C.D. PWD PUROLA (UTTARKASHI)
COST OF DUMPING SITE :- WE PROPOSED THE DUMPING SITE ON NAAP LAND AREA, SO
PROTECTION WORK WILL BE CONSTRUCT AS PER THEIR SITE REQUIREMENT
UNDERTAKEN AS PER FOLLOWING BY USER AGENCY (C.D. PWD PUROLA)
1- MUCK MANAGEMENT PLAN WILL BE IMPLEMENTED BY C.D PWD PUROLA. IN CASE NON
IMPLEMENTATION OF PLAN WE WILL BE LIABLE TO PENALTY/ACTION
2- THE PROPOSED DUMPING SITE IS LOCATED AWAY FROM RIVER/STREAM/ NALA



Junior Engineer
Const. Div. PWD Purola



Assistant Engineer
Const. Div. PWD Purola


Executive Engineer
Const. Div. PWD Purola


उप वन संरक्षक
टोन्स वन प्रभाग,
पुरोला

उप वन संरक्षक
टोन्स वन प्रभाग,
पुरोला


उप प्रभागीय वन अधिकारी
टोन्स वन प्रभाग,
पुरोला



उप प्रभागीय वन अधिकारी
टोन्स वन प्रभाग,
पुरोला


ANNEXURE-I


NAME OF WORK :-


CONSTRUCTION OF MIYAGAAD TO KUNARA
MOTOR ROAD FOR STAGE-I WORK UNDER C.D.
PWD PUROLA(UTTARKASHI)


S. NO.	PARTICULARS	QUANTITY	UNIT
1	2	3	4
1	TOTAL MATERIAL RECEIVED FROM RESERVE FOREST AND CIVIL SOYAM LAND DURING HILL SIDE CUTTING (QTY AS PER)		
1	CIVIL SOYAM LAND X/S 0/2-0/3	446.25	CUM
	CIVIL SOYAM LAND X/S 0/4-0/7	1,115.63	CUM
	CIVIL SOYAM LAND X/S 0/14-0/21	892.50	CUM
	CIVIL SOYAM LAND X/S 0/34-0/37	1,338.75	CUM
	CIVIL SOYAM LAND X/S 1/3-1/8	1,487.50	CUM
	RESERVE FOREST X/S 1/8-2/34	24,543.75	CUM
	CIVIL SOYAM LAND X/S 2/34-3/20	7,735.00	CUM
	(CIVIL SOAM LAND RESERVE FOREST) TOTAL	37,559.38	CUM
	ADD 25% SWELL FACTOR	9,389.84	CUM
	G.TOTAL	46,949.22	CUM
DISPOSAL LAND USE OF MATERIAL			
1	R.R STONE MASONRY LAID IN 1:5 SAND MORTAR AND LAID IN DRY	2800.95	CUM
2	R.R STONE MASONRY LAID IN DRY	4706.54	CUM
3	HAND PACKED STONE FILLING	11760.00	CUM
4	LAYING WIRE CRATE	850.50	CUM
5	CONSTRCTION OF PARAPETS	91.80	CUM
6	COLLIE WALLING	1600.00	CUM
7	C.R STONE MASONRY IN 1:4 CEMENT-SAND-MORTAR		CUM
8	C.R STONE MASONRY IN 1:5 CEMENT-SAND-MORTAR		CUM
9	CONSTRCTION OF PUCCA SCUPPER	576.00	CUM
10	SUPER ELEVATION	6000.00	CUM
	TOTAL	28385.79	CUM
	MATERIAL DISPOSAL BY CARTAGE IN DUMPING YARD	20100.00	CUM


Junior Engineer
Const. Div. PWD Purola


Assistant Engineer
Const. Div. PWD Purola


उप वन संरक्षक
दोन्म वन प्रभाग,
पुरोला
Executive Engineer
Const. Div. PWD Purola


उप प्रभागीय वनाधिकारी
दोन्म वन प्रभाग,
पुरोला


उप प्रभागीय वनाधिकारी
दोन्म वन प्रभाग,
पुरोला

LOCATION AND QUANTITY OF DABRIES DISPOSAL

LOCATION OF DUMPING YARD	SIZE OF DUMPING YARD	TYPE OF LAND	CAPACITY OF DUMPING YARD (CUM)
0/7 to 0/9	60X25X3	Naap Land.	4500.00
0/37 to 0/40	50X30X4	Naap Land	6000.00
0/17 to 0/20	80X40X3	Civil Soym.	9600.00
		TOTAL	20100.00

[Signature]

उप वन संरक्षक
टोन्स वन प्रभाग,
पुरोला

[Signature]

Junior Engineer
Const. Div. PWD Purola

[Signature]

Assistant Engineer
Const. Div. PWD Purola

[Signature]

Executive Engineer
Const. Div. PWD Purola

[Signature]
उप प्रभागीय वनाधिकारी
टोन्स वन प्रभाग,
पुरोला

[Signature]
उप प्रभागीय वनाधिकारी
सिगावर रेंज

NAME OF WORK :-

CONSTRUCTION OF MIYAGAAD TO KUNARA
MOTOR ROAD FOR STAGE-I WORK UNDER C.D.
PWD PUROLA(UTTARKASHI)

SUMMARY OF DABRIES DISPOSAL

S.NO.	TOTAL DABRIES	MATERIAL DISPOSAL BY CARTAGE	RE-USED MATERIAL FOR ROAD CONSTRUCTION	TOTAL DISPOSAL IN DUMPING ZONE	BALANCE DABRIES
1	2	3	4	5	6
1	46949.22	18563.43	28385.79	20100.00	-

[Signature]
उप वन संरक्षक
टोन्स वन प्रभाग,
पुरोला

[Signature]
Junior Engineer
Const. Div. PWD Purola

[Signature]
Assistant Engineer
Const. Div. PWD Purola

[Signature]
Executive Engineer
Const. Div. PWD Purola


[Signature]
उप प्रभागीय वनाधिकारी
टोन्स वन प्रभाग,
पुरोला

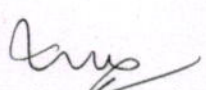
[Signature]
वन क्षेत्राधिकारी
सिमरूर रेंज


ANNEXURE-II


DETAILS OF MUCK DISPOSAL YARDS WITH LAND OWNER DETAIL


S. N O	CHAINGE	NAME OF LAND OWNER & VILLAGE	LAND IN HEC.	LAND IN SQM.	LAND AREA BEING USED FOR DUMPING YARD	LONGITUD E	LATTITUDE
1	017+09	Shri Khella S/o Balu. Shri Lasnigula S/o Mina	0.15	1500.00	1500.00	78°51'20.52"E	31°22'27.72"N
2	017+040	Smt Ujjwal Dei W/o Jene Singh	0.15	1500.00	1500.00	78°51'15.27"E	31°21'15.96"N
3	017+020	Civil Sogam	0.32	3200.00	3200.00	78°51'2.10"E	31°13'0.13"N
		TOTAL	0.62	6200.00	6200.00		



Junior Engineer
Const. Div. PWD Purola


Assistant Engineer
Const. Div. PWD Purola


Executive Engineer
Const. Div. PWD Purola


उप प्रभाग वन अधिकारी
टोन्स वन प्रभाग,
पुरोला


वन क्षेत्रीय अधिकारी
विमहर रेंज


उप वन संरक्षक
टोन्स वन प्रभाग,
पुरोला