

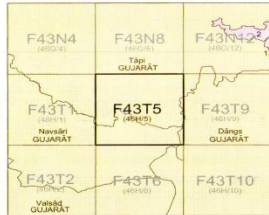
DIVERSION OF 3.76ha. for WIDENING OF BILIMORA CHIKHLI VANSDA VAGHAI ROAD PASSING FROM VANSDA NATIONAL PARK



OPEN SERIES
MAP

No. F43T5

Scale 1:50,000



भारतीय सर्वेक्षण विभाग SURVEY OF INDIA


1st Edition 2018 Price : ₹ 115/-

CONVENTIONAL SYMBOLS



NOTES

Heights and contours have not been shown.
Contours are approximate.
A water height, say 10, represents the approximate height, in metres, between the top and bottom of a water stage.
Towns, villages, etc. in this area usually contain water from July to December.
Collection is periodic and dependent on rainfall.



Projection - UTM Datum - WGS 84

Magnetic Variation from True North about 1° West in 2005.

1:50,000

Scale 1:50,000

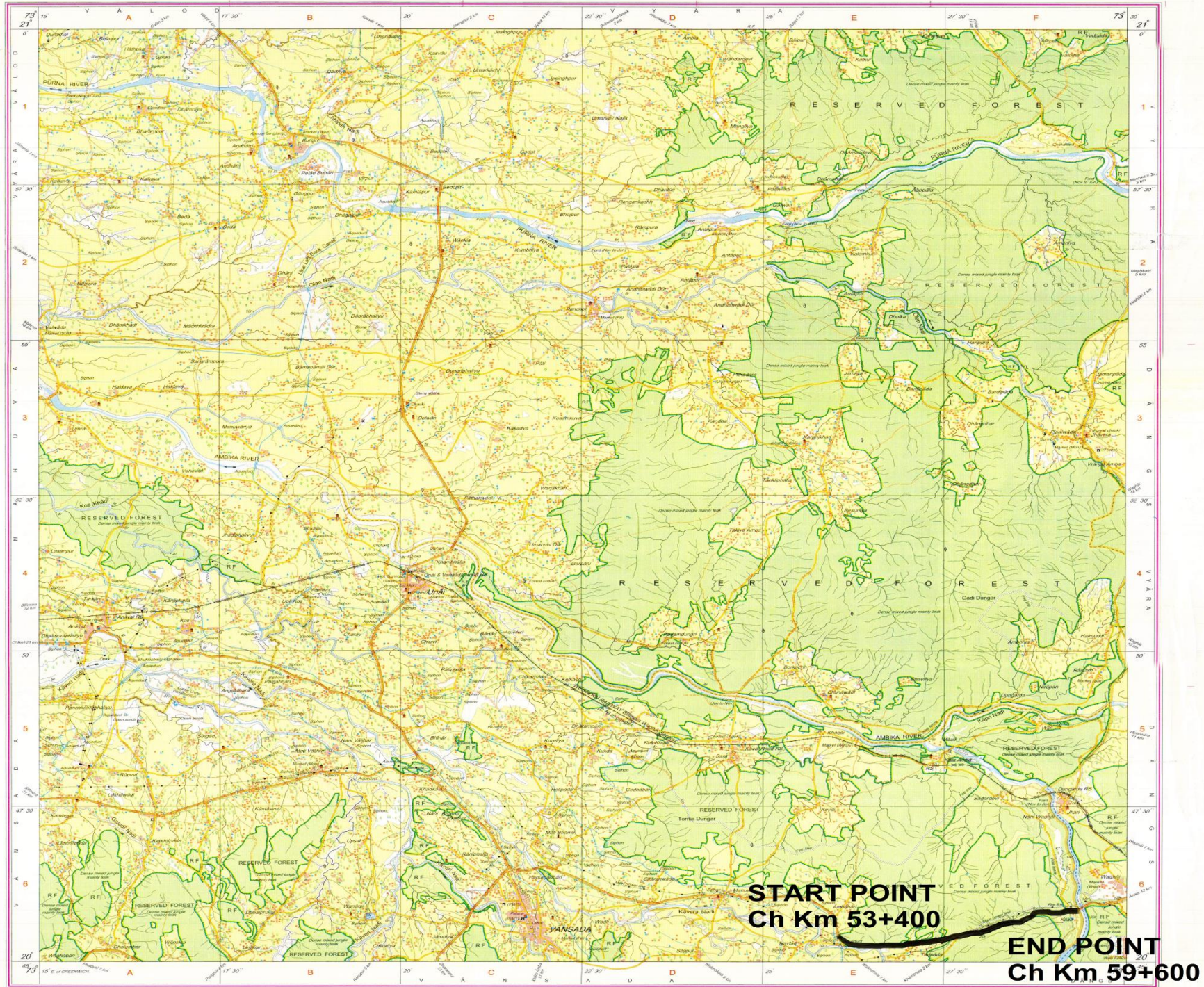
For further details about this map, please contact

Director
Gujarat, Daman & Diu Geo-Spatial Data Centre
Survey of India, Sector 10(A)
Gandhinagar

WEBSITE : www.surveyofindia.gov.in

Reproduction in whole or part by any means is prohibited
without the written permission of Survey of India, the
National Mapping Agency.

© GOVERNMENT OF INDIA COPYRIGHT, 2018.



START POINT
Ch Km 53+400

END POINT
Ch Km 59+600

www.surveyofindia.gov.in
Published under the direction of Lt Gen. Gurjit Kumar, VSM, Surveyor General of India,
Survey of India, 14-B, Barabanki Estate, Post Box No. 37, Connaught Place, New Delhi-110048 (India).
Department of Science & Technology, Government of India.

PRINTED AT THE NATIONAL GEOGRAPHICAL DATA CENTRE OF SURVEY OF INDIA.