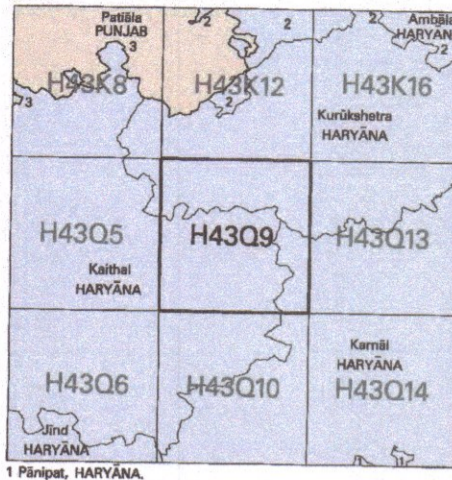


निर्यात के लिए नहीं NOT FOR EXPORT

OPEN SERIES MAP

No. H43Q9

Scale 1:50,000



भारतीय सर्वेक्षण विभाग SURVEY OF INDIA

1st Edition 2007 Price : Rs. 50/-

CONVENTIONAL SYMBOLS

- Express Highway, Road, Unmetalled road, Stream, River, Dam, Embankment, Railway, etc.

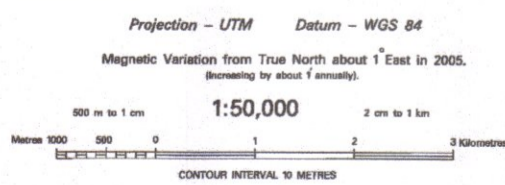

REFERENCE

AV 65 National Highway No. 65

NOTES

- Height in m, Contour interval, Magnetic Variation, etc.

COMPILATION INDEX



For further details about this map, please contact Director, Haryana Geo-Spatial Data Centre, Chandigarh.

WEBSITE - www.surveyofindia.gov.in

Reproduction in whole or part by any means is prohibited without the written permission of Survey of India, the National Mapping Agency.

GOVERNMENT OF INDIA COPYRIGHT, 2007

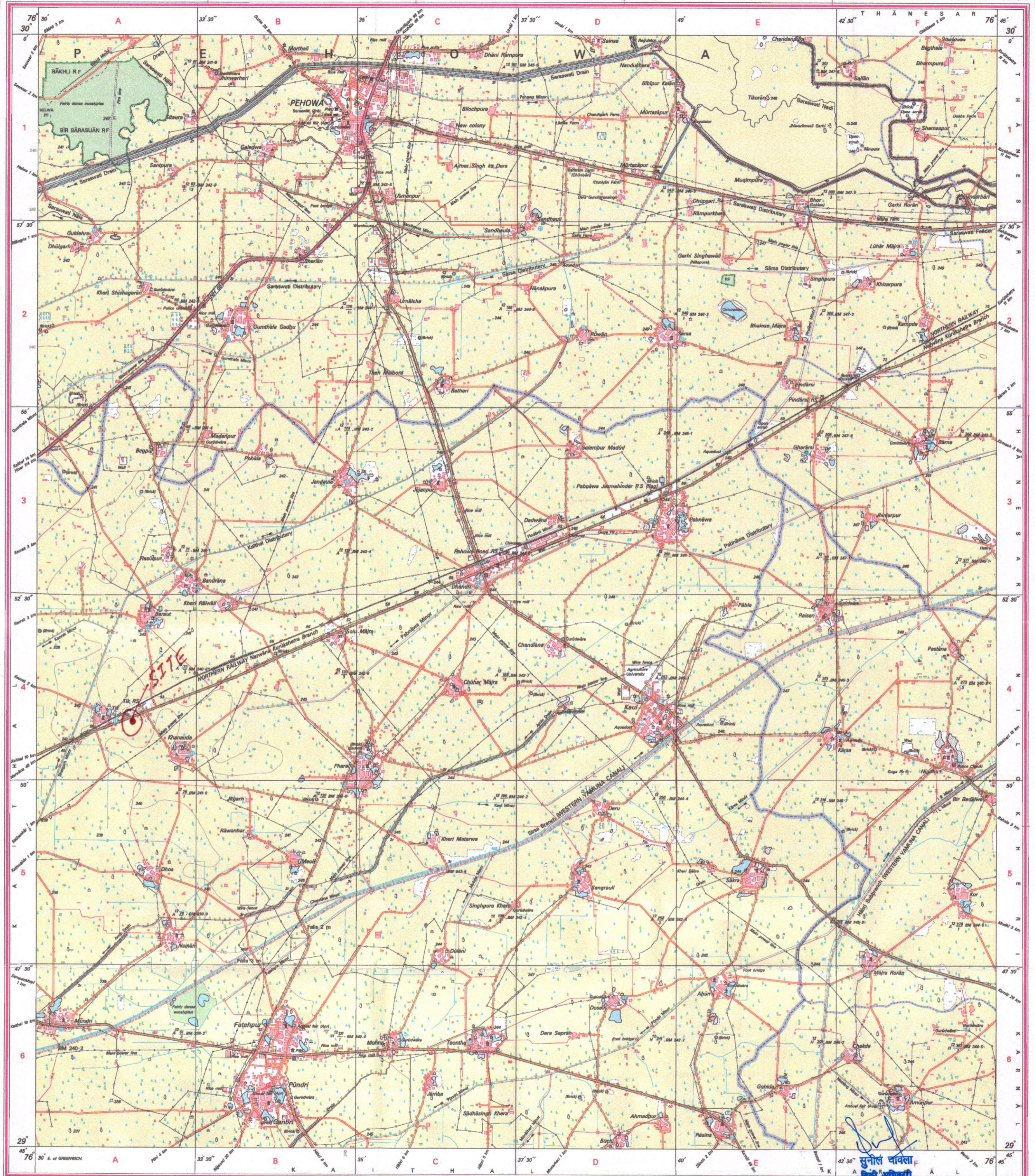


FIG. NO. - WPS 019 Survey of India - 150,000

Published under the direction of Major General M. Gopal Rao, B.Tech., P.G.Dip. (Aerial Photo), MIME, MCA, FIS, Surveyor General of India, Survey of India, Headquarters, Post Box No. 37, Dabra Dab - 248001 (Uttarakhand) Department of Science & Technology, Government of India.

सुनील चवला, निदेशक, भारत सरकार का उपक्रम, ई-22, औद्योगिक क्षेत्र, कोर्ट रोड, पानीपत-132103