


















Area Calculation List

Details of Total Forest Land Required For Development of Ganga Expressway From Meerut to Prayagraj Greenfield Alignment in the State of Uttar Pradesh

Segment No.	F_Division	F_Range	F_Village	Survey No.	Shape of Forest Area to be Diverted	F_Status	Protected Forest Area (Ha)	Reserve Forest Area (Ha)	Remark
1	Hapur	Gadmukteshwar	Jakheda rahmatpur			PF	0.4380		Forest Area Lies in main Carriageway at Anupshahar Branch Canal
2	Hapur	Gadmukteshwar	Sadar, bahapur dhera			PF	1.3802		Forest Area Lies in main Carriageway at Garhmukteswar to Saina Road
3	Hapur	Gadmukteshwar	Simbhavali			PF	0.2160		Forest Area Lies in main Carriageway at Hapur to Garhmukteswar Road
4	Amroha	Hasanpur Range	Doulatpur kalan			RF		1.6800	Forest Area Lies in main Carriageway
5	Shambhal	Chandausi	Lehrawan			PF	0.5400		Forest Area Lies in main Carriageway at Candausi to Bahjoi Railway Line
6	Shambhal	Chandausi	Lehrawan Trumpet			PF	3.0800		Forest Area Lies in main Carriageway at Candausi to Bahjoi Road
7	Shambhal	Chandausi	Mirjapur ektara			PF	0.4320		Forest Area Lies in main Carriageway at Sabhal to Bahjoi Road
	Badaun	Badaun	Binawar			PF	0.1920		Forest Area Lies in main Carriageway at Badaun to Bareilly Road

(अरुण कुमार राय)
जिला वन अधिकारी
23/11/2021

(अरुण कुमार राय)
डिप्टी कलेक्टर/अधिकृत अधिकारी
गंगा एक्सप्रेसवे परियोजना

Segment No.	F_Division	F_Range	F_Village	Survey No.	Shape of Forest Area to be Diverted	F_Status	Protected Forest Area (Ha)	Reserve Forest Area (Ha)	Remark
9	Badaun	Badaun	Mohammadpur byor			PF	0.5250		Forest Area Lies in main Carriageway at Badaun to Bareilly Road
10	Badaun	Badaun	Mohammadpur byor Trumpet			PF	0.9280		Forest Area Lies in main Carriageway at Badaun to Bareilly Road
11	Badaun	Bisoli	Mahera			PF	3.1607		Forest Area Lies in main Carriageway at Badaun to Wazirganj Road
12	Badaun	Dataganj	Dharmapur Kalan			PF	0.1200		Forest Area Lies in main Carriageway at Badaun to Dataganj Road
13	Shahjahanpur	Jalalabaad	Guladiya			PF	0.3760		Forest Area Lies in main Carriageway at Shahjahanpur to Jalalabad
14	Shahjahanpur	Jalalabaad	Guladiya Trumpet			PF	2.8930		Forest Area Lies in main Carriageway at Shahjahanpur to Jalalabad
15	Shahjahanpur	Jalalabaad	Sahjana taluke aamkheda			PF	0.6380		Forest Area Lies in main Carriageway at Jalalabad to Fatehpur Purvi
16	Hardoi	Bilgram	Barhua			PF	0.3600		Forest Area Lies in main Carriageway at Bangarmau to Mallawan Railway Line
17	Hardoi	Bilgram	Berua Nizampur			RF		1.6566	Forest Area Lies in main Carriageway

Segment No.	F_Division	F_Range	F_Village	Survey No.	Shape of Forest Area to be Diverted	F_Status	Protected Forest Area (Ha)	Reserve Forest Area (Ha)	Remark
18	Hardoi	Bilgram	Dhondhi			RF		2.3534	Forest Area Lies in main Carriageway
19	Hardoi	Bilgram	Jirauli sherpur			PF	1.4822		Forest Area Lies in main Carriageway at Hardoi to Bilgram Road
20	Hardoi	Bilgram	Kutwapur			RF		0.0451	Forest Area Lies in main Carriageway
21	Hardoi	Bilgram	Sadarpur			PF	0.3900		Forest Area Lies in main Carriageway at Madhoganj to Bilgram Road
22	Unnao	Hasanganj	Kotra			RF		0.5910	Forest Area Lies in main Carriageway
23	Unnao	Hasanganj	Mavai Babhnai			RF		13.2190	Forest Area Lies in main Carriageway
24	Unnao	Hasanganj	Purva			RF		0.1800	Forest Area Lies in main Carriageway
25	Unnao	Hasanganj	Salempur			RF		5.7237	Forest Area Lies in main Carriageway
26	Unnao	Unnao	Sonic Lucknow Kanpur Highway			PF	0.5440		Forest Area Lies in main Carriageway at NH 27 (Unnao to Nawabganj)

59
प्रभागीय निर्देशक
न एवं वन्य जीव प्रभाग
शाहजहाँपुर
23/11/24

Open
(न्याय सहाय सिद्ध)
क्षेत्रीय वन अधिकारी




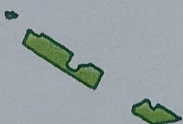

Segment No.	F_Division	F_Range	F_Village	Survey No.	Shape of Forest Area to be Diverted	F_Status	Protected Forest Area (Ha)	Reserve Forest Area (Ha)	Remark
27	Unnao	Unnao	Sonic Lucknow Kanpur Highway Trumpet			PF	5.4910		Forest Area Lies in main Carriageway at NH 27 (Unnao to Nawabganj)
28	Unnao	Unnao	Sonic Lucknow Kanpur Railway Line			PF	0.3868		Forest Area Lies in main Carriageway at Lucknow Kanpur Railway Line
29	Unnao	Unnao	Murtja agar			RF		5.1127	Forest Area Lies in main Carriageway
30	Unnao	Unnao	Pavai			RF		6.6240	Forest Area Lies in main Carriageway
31	Unnao	Unnao	Rupau			RF		3.4050	Forest Area Lies in main Carriageway
32	Unnao	Unnao	Majhkhoria			RF		9.4547	Forest Area Lies in main Carriageway
33	Unnao	Bangarmau	Byoliislamabad			RF		4.6370	Forest Area Lies in main Carriageway
34	Unnao	Bangarmau	Nawadabad Grant			RF		12.4150	Forest Area Lies in main Carriageway



(अरुण कुमार राय)
डिप्टी कलेक्टर/आधिकृत अधिकारी
गंगा एक्सप्रेसवे परियोजना
यूपीडा, लखनऊ


29


32
(अरुण कुमार राय)
प्रभारी अधिकारी
गंगा एक्सप्रेसवे परियोजना
यूपीडा, लखनऊ


33
(अरुण कुमार राय)
प्रभारी अधिकारी
गंगा एक्सप्रेसवे परियोजना
यूपीडा, लखनऊ

Segment No.	F_Division	F_Range	F_Village	Survey No.	Shape of Forest Area to be Diverted	F_Status	Protected Forest Area (Ha)	Reserve Forest Area (Ha)	Remark
35	Raebareli	Dalmau	Dhobhajagatpur			PF	0.3883		Forest Area Lies in main Carriageway at Raebareli to Uchahar Road
36	Raebareli	Dalmau	Malpura			PF	0.4583		Forest Area Lies in main Carriageway at Raebareli to Dalmau
37	Raebareli	Dalmau	Marhamau			RF		5.8844	Forest Area Lies in main Carriageway
38	Raebareli	Dalmau	Tadhan			PF	0.0720		Forest Area Lies in main Carriageway at Raebareli to Uchahar Road
39	Raebareli	Dalmau	Tadhan Trumpet			PF	2.5416		Forest Area Lies in main Carriageway at Raebareli to Uchahar Road
40	Raebareli	Lalganj	Ramba dubai			PF	2.7144		Forest Area Lies in main Carriageway at Ramba dubai PF patch
41	Raebareli	Lalganj	Shyampur			RF		7.8879	Forest Area Lies in main Carriageway
42	Raebareli	Lalganj	Ughabad			RF		7.4387	Forest Area Lies in main Carriageway

Segment No.	F_Division	F_Range	F_Village	Survey No.	Shape of Forest Area to be Diverted	F_Status	Protected Forest Area (Ha)	Reserve Forest Area (Ha)	Remark
43	Raebareli	Salon	Kamalapur			RF		2.3410	Forest Area Lies in main Carriageway
44	Pratapgarh	Lalganj/ kala kankar	Sarai sangramgarh			PF	1.0749		Forest Area Lies in main Carriageway at Shitalmau to Manikpur Road
Total							30.8224	90.6492	
Area is Calculated by Arc GIS Software 10.5.1 whose Licence No. is -PO#26361973 dated 29-03-2018									


 (संजीव कुमार)
 प्रभागीय निदेशक
 वन एवं वन्य जीव प्रभाग
 शाहजहाँपुर 23/11/21


 (अरुण कुमार राय)
 डिप्टी कलेक्टर/अधिकृत अधिकारी
 गंगा एक्सप्रेसवे परियोजना
 यूपीडा, लखनऊ


 (अनिल कुमार)
 क्षेत्रीय वन अधिकारी
 अलाहाबाद गंज
 23/11/2021