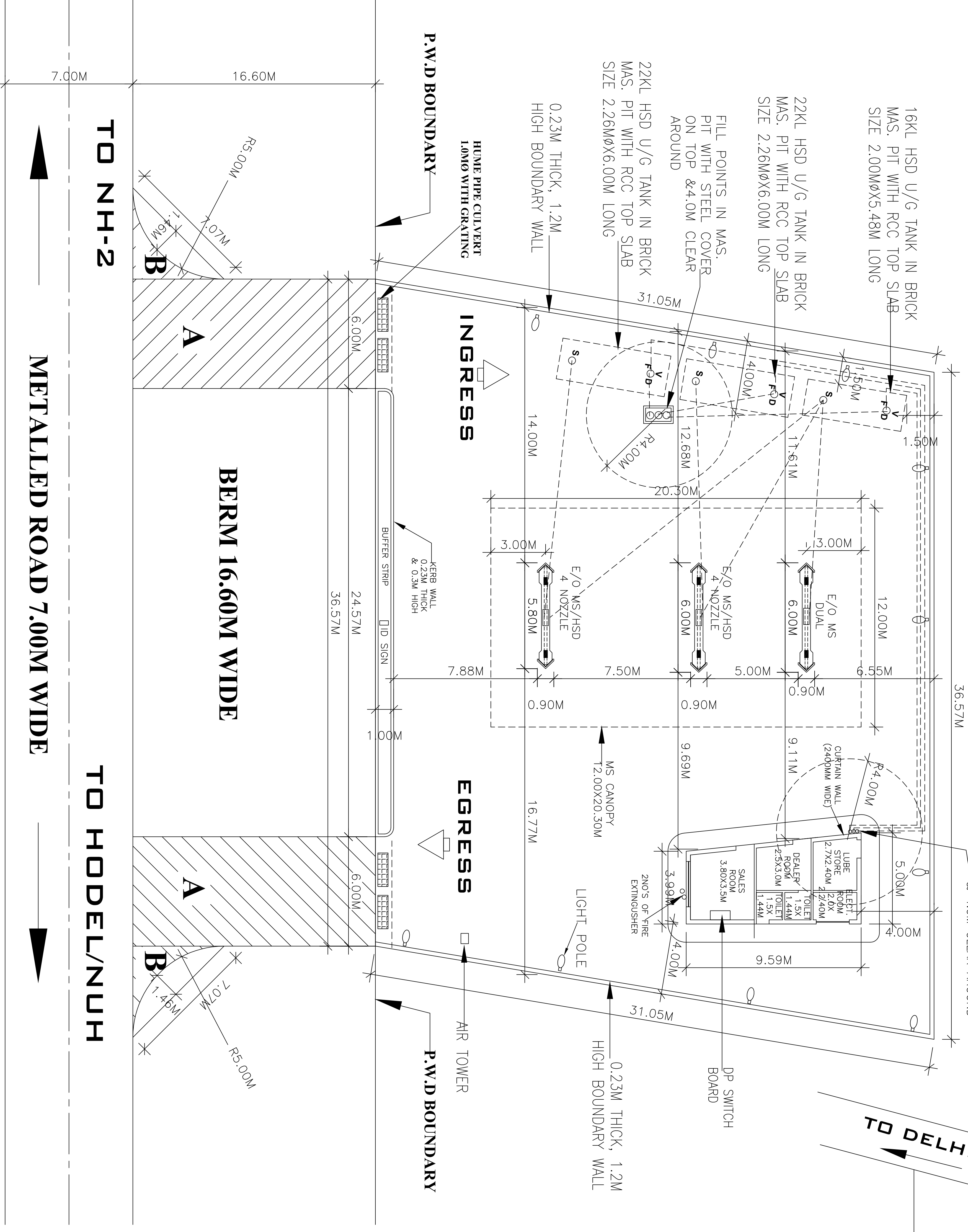


IN		OUT	
Sr.No.	Latitude	Sr.No.	Longitude
1	27.907028	77.363889	27.90675
2	27.907	77.364028	27.906667
3	27.906944	77.364028	27.906722
4	27.906944	77.363889	27.90675

AREA DETAIL	
TOTAL PLOT AREA	1120.00 SQ.M.
TOTAL BUILDING AREA	43.108SQ.M.
TOTAL CANOPY AREA	286.70 SQ.M.

BOUNDARY WALL SECTION



TO DELHI NH-2

TO AGRA

SITE PLAN SCALE-1:600

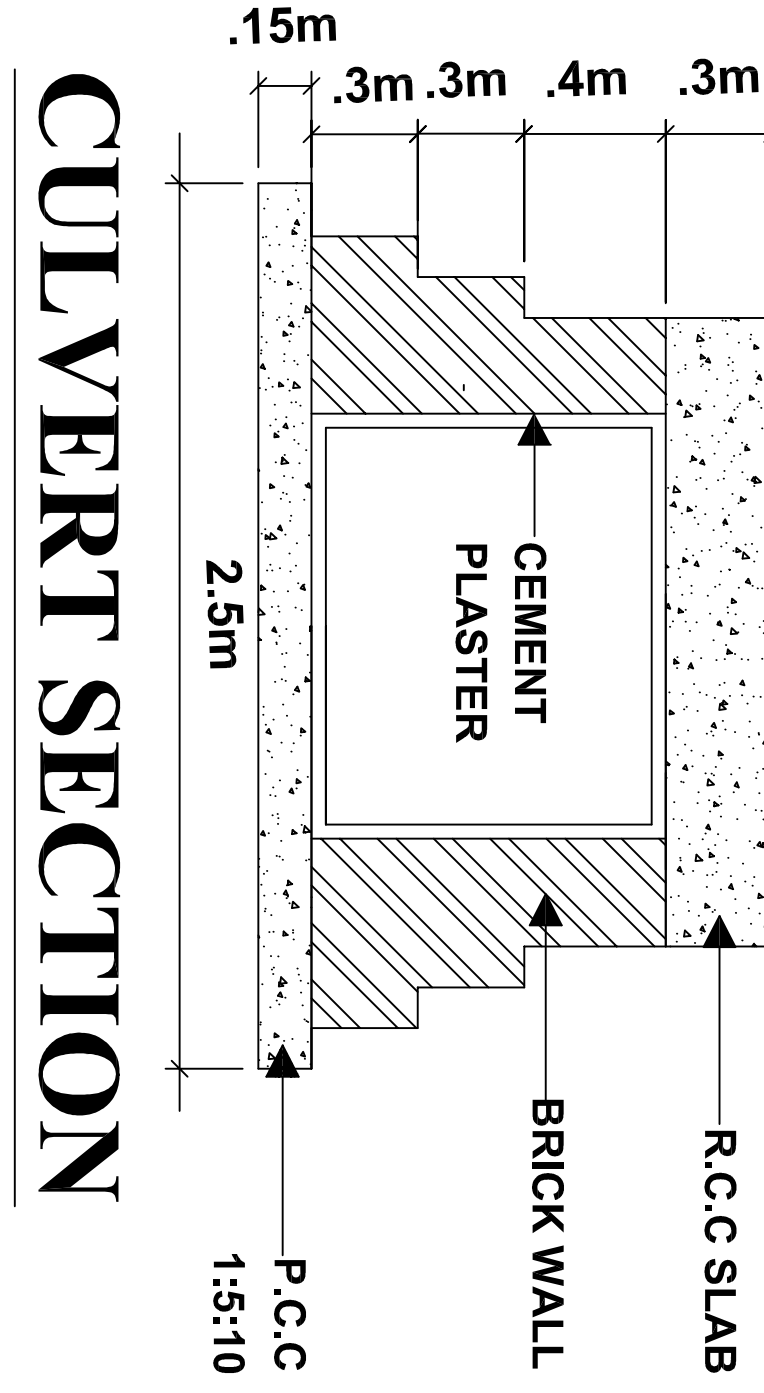
SHOPS CONTINUE

SHOPS CONTINUE

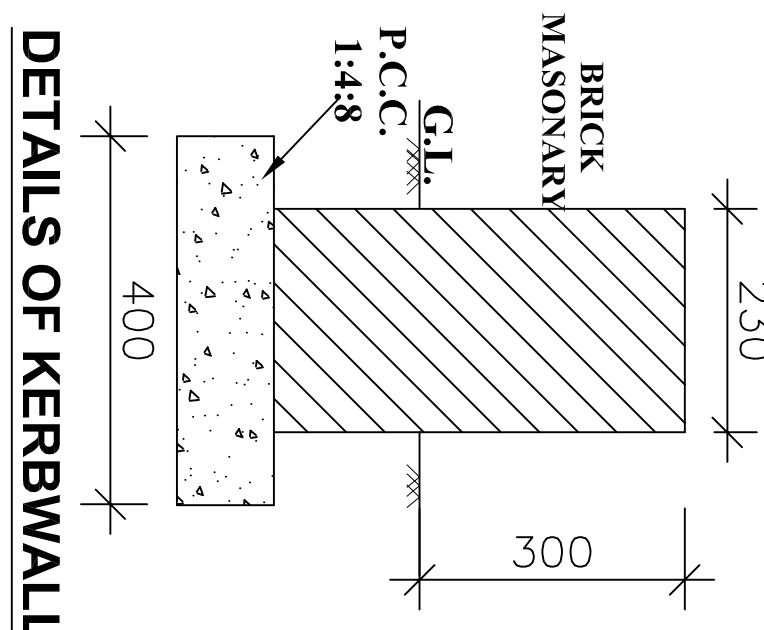
SHOPS CONTINUE

SHOPS CONTINUE


AREA OF APPROACHES
AREA AT 'A' = 6.0MX16.60M=99.60X2=199.20 SQ.M.
AREA AT 'B'=AREA MARKED 'B'-AREA OF SEGMENT
2X[(1/2X5.0MX5.0M)-2/3X7.07MX1.46M]
=2X[12.5-6.88] SQ.M.
=2X5.62 SQ.M.=11.24 SQ.M.
TOTAL AREA =(A+B)
=(199.20+11.24) SQ.M.
=210.44 SQ.M.
= 0.0210 HECT.



CULVERT SECTION



DETAILS OF KERWALL



HINDUSTAN PETROLEUM CORPORATION LTD.

R/O

GURGAON

PROPOSED SITE & LAYOUT PLAN OF
ON OLD GT ROAD
VILLAGE-ANDUA PATTI HODEL
TEHSIL-HODEL,
DISTT.PALWAL (HARYANA)

VILLAGE	=ANDUA PATTI HODEL	VASTUKIRTI CONSULTANTS PH NO. 9893923440, 9810374580 Email: canjef@vkcsh44@gmail.com
KHASRA NO-	120/23	
TEHSIL	=HODEL	
DISTT.	=PALWAL	
NEAREST POLICE STATION=HODEL		
NEAREST RAILWAY STATION=HODEL		LIC. NO.=
STATE	=HARYANA	
APPRD. BY	DATED:24.06.2014	