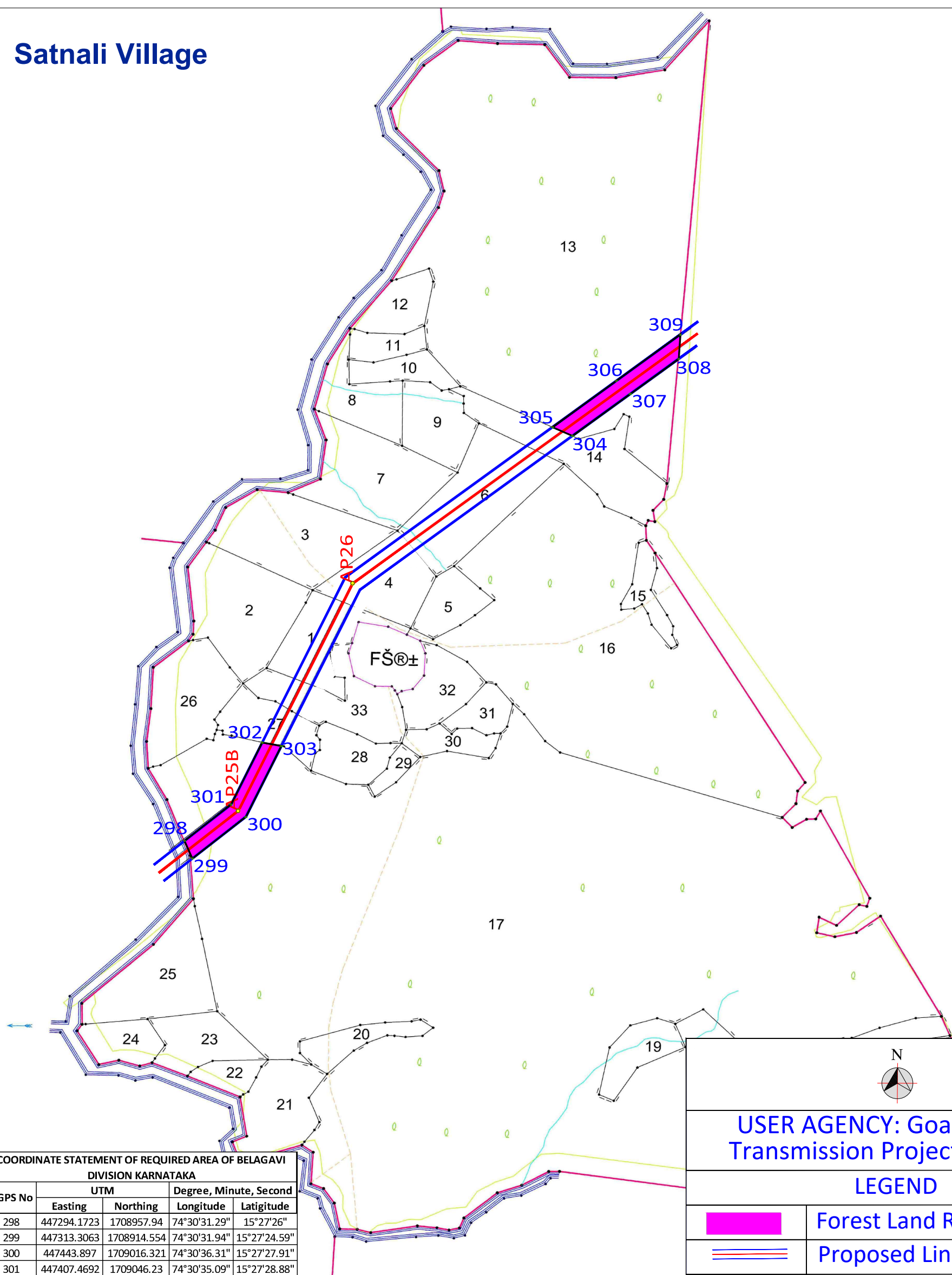
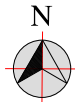




Satnali Village



COORDINATE STATEMENT OF REQUIRED AREA OF BELAGAVI DIVISION KARNATAKA				
DGPS No	UTM		Degree, Minute, Second	
	Easting	Northing	Longitude	Latitude
298	447294.1723	1708957.94	74°30'31.29"	15°27'26"
299	447313.3063	1708914.554	74°30'31.94"	15°27'24.59"
300	447443.897	1709016.321	74°30'36.31"	15°27'27.91"
301	447407.4692	1709046.23	74°30'35.09"	15°27'28.88"
302	447483.9076	1709198.184	74°30'37.64"	15°27'33.83"
303	447531.0508	1709189.575	74°30'39.23"	15°27'33.55"
304	448241.916	1709947.401	74°31'3.02"	15°27'58.27"
305	448193.2282	1709968.913	74°31'1.39"	15°27'58.97"
306	448349.0901	1710081.812	74°31'6.61"	15°28'2.65"
307	448383.5614	1710050.002	74°31'7.77"	15°28'1.62"
308	448501.7123	1710135.584	74°31'11.73"	15°28'4.41"
309	448505.8651	1710195.372	74°31'11.86"	15°28'6.36"

Name of the Component	Name of Village	Name of District	Name of Division	Name of Range	Name of Taluka	Survey. No./Com	Area Hect.	Legal Status of Land
LILO OF ONE CKT OF NARENDRA	Satnali	Belagavi	Belagavi	Londa	Khanapur	13	1.625	Reserve Forest
(EXISTING) NARENDRA (NEW) 400KV	Satnali	Belagavi	Belagavi	Londa	Khanapur	17	1.548	Reserve Forest
D/C QUAD LINE AT XELDEM			Total				3.173	

	
<p align="center">USER AGENCY: Goa Tamnar Transmission Project Limited</p>	
<p align="center">LEGEND</p>	
	Forest Land Required
	Proposed Line
<p>S-N.-</p>	Survey No.
<p>46M.</p>	ROW (Right of Way)
	Scale:-1:10,000