

MINING PLAN

KUMNAGAR MINING ZONE NO. 1

DISTRICT: KAMRUP, ASSAM


**(AREA ALLOTTED: 5.0 HECTARES
MINING AREA: 5.0 HECTARES)**



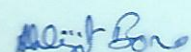
**SUBMITTED
UNDER RULE – 52 (1) OF THE
ASSAM MINOR MINERAL CONCESSION RULES 2013**

**APPROVAL FROM
DIRECTORATE OF
GEOLOGY & MINING
ASSAM**

Mining Plan is Approved


Director
Directorate of Geology &
Mining Assam, Guwahati-19

**BY:
THE DIVISIONAL FOREST OFFICER
NORTH KAMRUP FOREST DIVISION
P.O. RANGIA
DISTRICT: KAMRUP (ASSAM)**


Abhijit Bora, Ph.D.
Repd. No. DGM/ROP/02/2014



GOVERNMENT OF ASSAM
OFFICE OF THE DIVISIONAL FOREST OFFICER:: NORTH KAMRUP DIVISION::RANGIA

Letter No.B/MHL/ 7753

Dated: 29/09/2018

DECLARATION BY THE APPLICANT

This Mining Plan is prepared under the provision of Rule 52 (1) of the Assam Minor Mineral Concession Rules, 2013 in respect of the Government of Assam, Department of Environment & Forest, Divisional Forest Officer, North Kamrup Division, District of Kamrup (R), Assam, stone Mahal in Kumnagar USF area, Kumnagar Stone Quarry no. 1 under Sila Range, for the period of ten (10) years. The reserve is located under North Kamrup Forest Division, Rangia, District of Kamrup (R), Assam.

This has been proposed as Stone Mahal for collection of stone from Kumnagar USF area in consultation with me based on the Letter No. B/MHL/5599-5600, Dated. 07/08/2018 has issued from Divisional Forest Officer (DFO), North Kamrup Division, Rangia, District of Kamrup (R), Assam. The total mine planning area is of five (5.0) Hectares.

I understand its content and hereby agree to implement the collection work of the Stone by the ultimate user agency to be selected through bidding process in accordance with the prevailing provisions of law. If any other permission is needed, I shall approach the appropriate authority, before commencement of the extraction work.

Place: *Rangia*

Date: *29/09/18*

Divisional Forest Officer
North Kamrup Division, Rangia
District of Kamrup (R), Assam
Office Seal:

Abhijit Bora
Abhijit Bora, Ph.D.
Regd. No. DGM/RQP/02/2014



GOVERNMENT OF ASSAM
OFFICE OF THE DIVISIONAL FOREST OFFICER:: NORTH KAMRUP DIVISION::RANGIA

Letter No.B/MHL/ 7754

Dated: 29/09/2018

CONSENT LETTER FROM THE APPLICANT

This Mining Plan is prepared under the provision of Rule 52 (1) of the Assam Minor Mineral Concession Rules, 2013 in respect of the Government of Assam, Department of Environment & Forest, Divisional Forest Officer, North Kamrup Division, District of Kamrup (R), Assam, stone Mahal in Kumnagar USF area, Kumnagar Stone Quarry no. 1 under Sila Range, for the period of ten (10) years. The reserve is located under North Kamrup Forest Division, Rangia, District of Kamrup (R), Assam.

This has been proposed as Stone Mahal for collection of stone from Kumnagar USF area in consultation with me based on the Letter No. B/MHL/5599-5600, Dated. 07/08/2018 has issued from Divisional Forest Officer (DFO), North Kamrup Division, Rangia, District of Kamrup (R), Assam.

The total mine planning area is of five (5.0) Hectares, has been prepared by Dr. Abhijit Bora, resident of 2F/3, Beaufort Apartment, Basisthapur, PO- Beltola, Guwahati-28, District of Kamrup (M), P.O. Basistha, Guwahati-781029, Assam, and a RQP with License & Registration no. DGM/RQP/02/2014 from Directorate of Geology and Mining, Government of Assam, Dakhingaon, Kahilipara Guwahati-781019, Assam on behalf of the undersigned.

He is also empanelled as RQP for preparing mining plan (sand/stone) by the Government of Assam, Department of Environment & Forest, Office of the PCCF & HoFF, Aranya Bhawan, Panjabari, Guwahati-781037, Assam.

I hereby undertake that the Mining Plan so prepared by the said RQP has been made with my knowledge and consent and shall be acceptable and binding on the ultimate user agency to be selected through bidding process in all respect.

Place: Rangia

Divisional Forest Officer
North Kamrup Division, Rangia
District of Kamrup (R), Assam
Office Seal:

Abhijit Bora
Abhijit Bora, Ph.D.
Regd. No. DGM/RQP/02/2014

CERTIFICATE

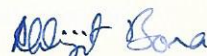
This is to certify that the Mining Plan in respect of the 'Kumnagar Mining Zone No. 1' Mining Contract for extraction of stone for various constructional purposes located near Kumnagar Gaon, P.O. Mandakata, P.S. Baihata Chariali, District: Kamrup (Assam) for extraction of stone located in the under Sila Range of North Kamrup Forest Division, Rangia, District: Kamrup, Assam for mining of stone measuring 5.0 Hectares, has been prepared in favour of the applicant The Divisional Forest Officer (North Kamrup Division), under the relevant provisions of the Assam Minor Mineral Concession Rules, 2013.

The Applicant/ Mining Contract Holder shall approach authorities concerned for any other permission, if required, during the process of the Mining Operation.

It is further certified that the information furnished in the Mining Plan is true and correct to the best of my knowledge.

Place: Guwahati

Date: 30/09/2018



Abhijit Bora. Ph.D.

Regd. No. DGM/RQP/02/2014
(ABHIJIT BORA)

Registration No. DGM/RQP/02/2014

Directorate of Geology and Mining

Govt. of Assam

Valid up to: 09-09-2024

Address: 2F/3, Beaufort Apartment,

Basisthapur Bye Lane-3,

P.O. Beltola, Guwahati- 781028