



सत्यमेव जयते

भारतीय राष्ट्रीय राजमार्ग प्राधिकरण
(सड़क परिवहन एवं राजमार्ग मंत्रालय)
National Highways Authority of India
(MINISTRY OF ROAD TRANSPORT & HIGHWAYS)
कार्यालय-परियोजना निदेशक, परियोजना क्रियान्वयन इकाई-गोरखपुर
के. विल्ल, सं० 3/40 बहार क्लस्टर-3, सहारा स्टेट, देवरिया बाईपास रोड, गोरखपुर-273010 (उ.प्र.)
Office of the Project Director, Project Implementation Unit Gorakhpur
No. 3/40, Bahar Cluster-3, Sahara Estate, Deoria by Pass Road, Dist.- Gorakhpur - 273010 (U.P.)
दूरभाष/Tel. No. (0551) 2231040 ईमेल/email-gorakhpur@nhai.org.



11033/PIU-GKP/2023-24/Ring-Road/1517

Dated:- 23/11/2023

To,

Divisional Forest officer,
Gorakhpur

Sub:- Construction of 4 lane from Jangal Kaudia to Jagdishpur between Km 0.000 to Km 26.616 of Gorakhpur North East Bypass i.e. Gorakhpur ring road in Gorakhpur District in the state of Uttar Pradesh-[Forest Proposal No. FP/UP/ROAD/148672/2021]:-

- Compliance for observation raised w.r.t forest clearance Proposal-Reg.

Ref: (i) Assistant Forest Inspector-General(Central) MoEF & CC letter no. 408 dated 09.11.2023.

Sir,

This has reference to the Assistant Forest Inspector-General(Central) MoEF & CC letter dated 09.11.2023, vide which, certain observation is raised. The compliance is being submitted as following:-

S.No	Observation	Compliance
1	Since, the KML file submitted does not have forest area demarcated in these routes. Kml file of alternate routes again needs to be submitted.	As per discussion held with DIG, MoEF, the KML file of the alternate routes with demarcated forest area is submitted vide email dt. 23.11.2023, as there is no option to upload the KML file of alternate route on Parivesh Portal, which was also confirmed by the NIC. For reference, Forest area demarcated in kml are- Option 1- 4.946 ha (Ch. 6+500 to 7+500, Ch 18+100, Ch. 26+000) Option 2- 8.10 ha (Ch. 8+000 to 10+000, Ch. 20+000, Ch. 28+000) Option 3- 7.09 ha (Ch. 14+000 to 15+000, Ch.26+000)

This is for kind information and further necessary action, please.

Encls:- As above.

(Bhavesh Agrawal)
Project Director

Proposal no. (FP/UP/ROAD/148672/2021) KML file of alternate routes with forest area in compliance of observations raised w.r.t. forest clearance of Gorakhpur North East Greenfield Bypass

1 message

NHAI-PIU-Gorakhpur <nhaigorakhpur2002@gmail.com>

Thu, Nov 23, 2023 at 7:45 PM

To: moef lko <goimoeofrolko@gmail.com>, DFO Gorakhpur <dfogorakhpur@gmail.com>, "Nodal Officer UP, Lucknow" <ccfnodalup@gmail.com>, ccfr-up@nic.in

Sir,

This has reference to the Assistant Forest Inspector-General (Central) MoEF & CC letter dt. 09.11.2023, vide which, certain observations have been raised for the proposal of:-

1. Proposal no. FP/UP/ROAD/148672/2021
2. Proposal name: Development of 4/6 Lane North-East side Gorakhpur Bypass starting from NH-29E (chainage 83+308) and end of NH-28 (chainage 285+100)
under NHDP Phase -VII in District Gorakhpur in the State of Uttar Pradesh.
3. Category of the proposal: Road
4. Date of submission: 25.10.2021.

As discussed with DIG MOEF, the KML file is submitted herewith as the same cannot be uploaded on Parivesh Portal.

It is hence requested to issue stage-1, Forest Clearance at the earliest please.

Regards





**Office of the Project Director
National Highways Authority of India
PIU, 3/40,Bahar
Cluster -3,Sahara Estate,
Deoria Bypass, Gorakhpur-273010
Phone No.0551-2231040**



SAVE EARTH 🌱 ~SAVE WATER 💧 ~ SAVE ENERGY ⚡

"Save Paper & Environment. Please don't print this e-mail unless you really need to."

4 attachments

-  **03) Alternative Alignment-Option-3.kml**
1516K
-  **01) Alternative Alignment-Option-1.kml**
1906K
-  **02) Alternative Alignment-Option-2 (1).kml**
2198K
-  **all Alignment-Option combined.kml**
5818K

Development of 4/6 lane North-East side Gorakhpur Bypass starting from NH-29E (Ch. 83+308) and end at NH-28 (Ch. 285+100) under NHDO Phase VII- Regarding Stage-1 Forest Clearance.

RO Varansi

Thu 23-11-2023 18:05

To vikash.kumar53@nic.in <vikash.kumar53@nic.in>;

Cc alok.tiwari@nic.in <alok.tiwari@nic.in>; ccfnodalup@gmail.com <ccfnodalup@gmail.com>; Mukhopadhyay Dr.Biswajit, Env. Division <biswajit@nhai.org>;

Bcc PIU Gorakhpur <gorakhpur@nhai.org>; gorakhpur2002@gmail.com <gorakhpur2002@gmail.com>;

Sir,

The said proposal was discussed with you in detail during the 35th Meeting of FRC on 08.11.2023 in MoEF Lucknow, wherein, the issue of uploading of KML file of alternate alignments showing the forest areas was raised by your good office. NHAI representatives informed that, they were not able to upload the said KML file on Parivesh Portal and handed over the said file in Pen-Drive to your office. However, to facilitate uploading of the said KML file, EDS -2 was issued by your office on 09.11.2023. In this regard, you are hereby again informed that, the said portal is not supporting / doesn't have provisions for uploading of KML files of alternate routes on Parivesh Portal. Parallely, we have raised Ticket also on 22.11.2023 with ID No. TIC-23000118, which still remains unresolved.

In view of above circumstances and facts & as discussed by PD, PIU-Gorakhpur with DIG, MoEF, this office requests you, once again for according approval of Stage I for the subject proposal for transfer of RF 4.495 Ha. + PF 0.451 Ha. aggregating to 4.946 Ha. of Forest land to NHAI / MoRTH at the earliest.

Regards,

Office of Regional Officer,
National Highways Authority of India,
Regional Office (UP-East),
S-2/656, A-3B, Varuna Vihar Colony,
2nd & 3rd Floor, One Place Tower,
Behind J.P. Mehta, Sr. Secondary School,
Sikraul, Varanasi - 221002
Phone:- 0542-2280243, 2280372
E-mail: rovaransi@nhai.org, rovaranasi1@gmail.com

Building a Nation, Not Just Roads/ सड़के ही नहीं, राष्ट्र का निर्माण भी