

**FORM - A**

Form for seeking prior approval of Central Government under section 2 of the Forest(Conservation) Act,1980 for  
Diversion of fresh forest area

**PART - I**

(To be filled up by User Agency)

**A. General Details****A-1. Project Details**

(i). Proposal No. : FP/UK/ROAD/13390/2015

(ii). Name of Project for which Forest Land is required : ringalgarh to darak motor road

(iii). Short narrative of the proposal and Project/scheme for which the forest land is required : This road start from km 46 of raipur kumalda kaddukhal motor road and this will benefit the villagers of ringalgarh, hanuman garh and other nearby villages. Total length 3.00 km sanction cost 37.80 lakhs.

(iv). State : Uttarakhand

(v). Category of the Project : Road

(vi). Shape of forest land proposed to be diverted : Linear

(vii). Estimated cost of the Project(Rupees in lacs) : 37.8

(viii). Total Area of Forest Land proposed for diversion(in ha.): 2.295

(ix). Non-Forest Land required for this project(in ha.): 2.007

(x). Total period for which the forest land is proposed to be diverted(in years): 99

**A-2. Details of User Agency**

(i). Name : PUBLIC WORKS DEPARTMENT

(ii). Address1 : E.E. Ty. Divl. P.W.D. Thatyur Tehri Garhwal

(iii). Address2 : NIL

(iv). State : Uttarakhand

(v). District : Tehri Garhwal

(vi). Pin : 249180

(vii). Landmark : NIL

(viii). Email address : eepwdthatyur@rediffmail.com

(ix). Landline Telephone No. : 1376-246321

(x). Fax No. : 1376-135

(xi). Mobile No. : 9557823200

(xii). Website (if any) : NIL

(xiii). Legal status of User Agency : State Government

A-3. Details of Person Making Application

(i). First Name: EE PWD THATYUR

(ii). Middle Name: Tehri

(iii). Last Name: Garhwal

(iv). Gender: Male

(v). Designation: Executive Engineer

(vi). Address 1: E.E. Tj. Divi. P.W.D. Thatyur Tehri Garhwal

(vii). Address 2: NIL

(viii). State: Uttarakhand

(ix). District: Tehri Garhwal

(x). Tehsil: Dhanaulti

(xi). Pin: 249180


(xii). Landmark: NIL

(xiii). Email Address: eepwdthatyur@rediffmail.com

(xiv). Landline Telephone No.: 1376-246321

(xv). Fax No.: 01352631759

(xvi). Mobile No.: 9557823200

(xvii). Copy of documents in support of the competence/authority of the person making this application to make application on behalf of the User Agency: **B. Details of land required for the Project**

B-1. Details of proposal seeking prior approval of Central Government under the Act for diversion of forest land for the Project already submitted in the past

| List of proposal submitted in Past |                  |              |               |                                  |                    |                               |                        |
|------------------------------------|------------------|--------------|---------------|----------------------------------|--------------------|-------------------------------|------------------------|
| S.no                               | Proposal Status. | Proposal No. | Moef File No. | Area Proposed for Diversion(Ha.) | Area Diverted(Ha.) | Date of In-Principle Approval | Date of Final Approval |
| NIL                                |                  |              |               |                                  |                    |                               |                        |

B-2. Details of forest land proposed to be diverted

B-2.1 Details of Divisions involved

| Details of Divisions involved |               |                  |                      |
|-------------------------------|---------------|------------------|----------------------|
| S.no                          | Division Name | Forest Land(ha.) | Non-Forest Land(ha.) |
| 1.                            | Mussoorie     | 2.295            | 2.007                |

B-2.2 Details of Districts involved

| District wise breakup |               |                  |                      |
|-----------------------|---------------|------------------|----------------------|
| S.no                  | District Name | Forest Land(ha.) | Non-Forest Land(ha.) |
| 1.                    | Tehri Garhwal | 2.295            | 2.007                |

B-2.3 Village wise breakup

| Villages wise breakup |            |                  |                      |
|-----------------------|------------|------------------|----------------------|
| S.no                  | Village    | Forest Land(ha.) | Non-Forest Land(ha.) |
| 1                     | ringalgarh | 2.295            | 2.007                |




B-2.4 Component wise breakup

| Component wise breakup |           |                  |            |
|------------------------|-----------|------------------|------------|
| S.no                   | Component | Forest Land(ha.) | Non-Forest |





|   |               |       | Land(ha.) |
|---|---------------|-------|-----------|
| 1 | road          | 2.295 | 0.405     |
| 2 | muck disposal | 0     | 1.602     |

### C. Maps of forest land proposed to be diverted

| Division 1. : Mussoorie  |                      |   |
|--|----------------------|---|
| (i). Area of forest land proposed to be diverted(in ha.) : 2.295   |                      |   |
| (ii). : Linear   |                      |   |
| (b). No. of Segments : One   |                      |   |
| Segment wise details   |                      |   |
| Segments   | Segment Area(in ha.) | Kml File of Segments  |
| 1.   | 2.295                |  <a href="#">View File</a> |
| (iii). Copy of Survey of India Toposheet indicating boundary of forest land proposed to be diverted;                                |                      |   |
| (iv). Scanned copy of the Geo-referenced map of the forest land proposed to be diverted prepared by using GPS or Total Station;  |                      |   |

### D. Justification for locating the Project in forest land and details of alternatives examined;

- (i). Copy of note containing justification for locating the Project in forest land: 
- (ii). Whether a copy of map indicating location of alternative examine is required to be provided:  
Yes
- (a). Copy of map indicating location of alternative examined: 

### E. Employment likely to be generated

- (i). Whether the Project is likely to generate employment?: Yes
- (ii). Permanent/Regular Employment(Number of persons): 20
- (iii). Temporary Employment(Number of person-days): 100

### F. Displacement of People due to the Project, if any

- (i). Whether Project involves displacement?: No

G. Details of Cost-Benefit analysis for the Project

(i). Whether the Project requires Cost-Benefit analysis?: No

H. Status of Environmental Clearance

(i). Whether the Project requires Clearance under the Environment (Protection) Act 1986 ? : No

I. Status of Wildlife Clearance


(i). Whether the Project or a part thereof is located in any Protected Area or their Eco sensitive zone? : No

J. Applicability of special provisions governing Scheduled Areas

(i). Whether the Project or a part thereof is located in a Scheduled Area? : No

K. Status of settlement of rights under the Forest Rights Act, 2006 on the forest land proposed to be diverted

(i). Whether the process for settlement of Rights under the Forest Rights Acts 2006 on the forest land proposed to be diverted has been completed? : Yes

(a). Copy of documentry evidence in support of settlement of rights under the Forest Rights Act, 2006 on the forest land proposed to be diverted: 


L. Details of land identified for Compensatory Afforestation

(i). Whether non-forest or Revenue forest land is required to be provided by User Agency?: Yes

(ii). Whether the area of non-forest land or Revenue forest land required to be provided by User Agency for raising Compensatory Afforestation is less than area of forest land proposed to be diverted ? : No

(iii). No. of districts involved for raising Compensatory Afforestation: 1

(iv). No. of patches: One


| District 1. : Tehri Garhwal   |                           |
|---|---------------------------|
| (a). Village: Ringalgarh  |                           |
| (b). Area(in ha.): 5.095  |                           |
| (c). Copy of KML file of the patch:  | <a href="#">View File</a> |





(d). Khasra details: 250,268,299,817,818,849

(e). Present owner: Others

(f). Copy of ownership proof: 
















(g). Copy of Mou/agreement executed between the Present owner and the User Agency: 

































(h). Copy of non encumbrance certificate for the forest land: 

(v). Scanned copy of the map of the land identified for creation of Compensatory Afforestation prepared by using GPS or Total Station: 

(vi). Copy of Survey of India Toposheet in 1:50,000 scale indicating location of the land identified for creation of Compensatory Afforestation: 

#### Additional information Details

| Documents |   |  |
|-----------|---|--|
| S.No      | Documents   | Remarks  |
| 1         |  | land schedule  |
| 2         |  | reply of dfo mussoorie letter no. 890 dt. 11-09-2017 |
| 3         |  | bar chart  |
| 4         |  | certificate of land and width                        |
| 5         |  | certificate of land from D.M.                        |
| 6         |  | certificate of national park                         |
| 7         |  | certificate  |
| 8         |  | cost benefit ratio                                   |
| 9         |  | cover page   |
| 10        |  | estimate of forest                                   |
| 11        |  | fax sheet  |
| 12        |  | form 9   |
| 13        |  | fra  |
| 14        |  | geologist report                                     |
| 15        |  | geo referenced map                                   |

|    |   |   |
|----|---|---|
| 16 |    | geo referenced map CA   |
| 17 |    | geo referenced map  |
| 18 |    | govt. order   |
| 19 |    | index   |
| 20 |    | joint inspection report   |
| 21 |    | khasra khautani of ca   |
| 22 |    | khautani NZA  |
| 23 |    | land schedule   |
| 24 |    | map   |
| 25 |    | muk disposal  |
| 26 |    | NOC   |
| 27 |    | NOC   |
| 28 |    | NOC   |
| 29 |    | NOC   |
| 30 |    | NPV certificate   |
| 31 |   | part I to V   |
| 32 |  | patwari map   |
| 33 |  | project report  |
| 34 |  | rate list of land schedule  |
| 35 |  | certificate of roc pillars  |
| 36 |  | report  |
| 37 |  | rules and regulation  |
| 38 |  | site inspection report  |
| 39 |  | task force certificate  |
| 40 |  | topo sheet of CA  |
| 41 |  | topo sheet  |
| 42 |  | trees   |
| 43 |  | undertaking   |
| 44 |  | provide report of joint inspection visit of Forest department and public works department |
| 45 |  | govt order  |
| 46 |  | objection cleared, raised on 14 oct 2016.   |
| 47 |  | shortcomings of 07 april 2017 correct   |