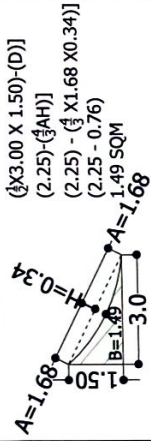
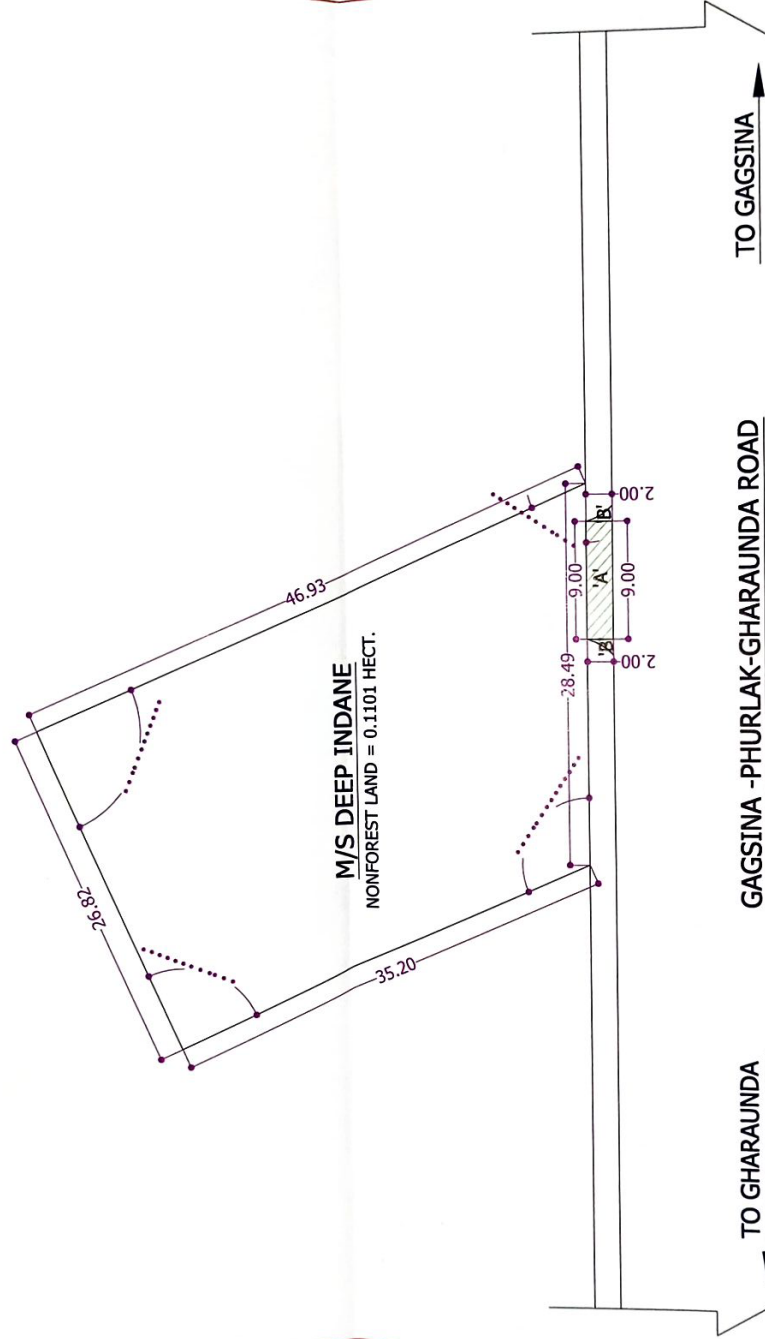


**PROPOSED SITE PLAN OF M/S DEEP INDANE SITUATED AT GAGSINA
-PHURLAK-GHARAUNDA ROAD (RHS), AT VILLAGE GAGSINA, TEHSIL
GHARAUNDA, DISTT. KARNAL.**

**DETAIL OF LAND :-
VILLAGE GAGSINA (177//11/2)**



TOTAL ROAD AREA:- = 9.00X2.00
 AREA 'A' = 18.00 SQMT.
 AREA 'B'+ 'B' (1.49+1.49) = 2.98 SQMT.
 TOTAL AREA OF GATE = 20.98 SQMT.
 FOREST LAND = 0.002098 HECT.
 NONFOREST LAND = 0.1101 HECT.



M/S DEEP INDANE
NONFOREST LAND = 0.1101 HECT.

SITE PLAN



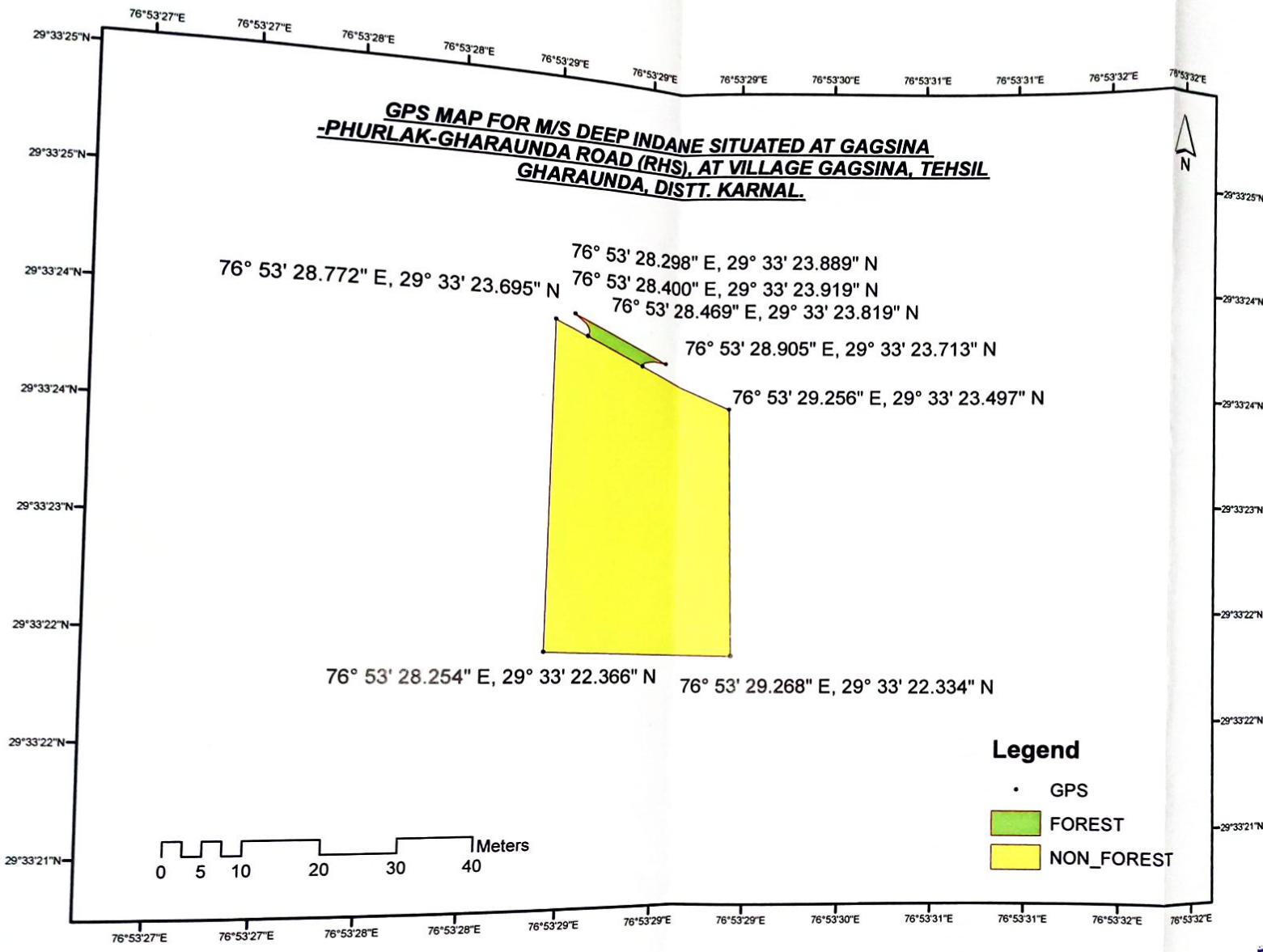
NOTE :- ALL DIMENSION AS PER REVANUE RECORD.

For Deep Indane

Suresh Ravi
Partner.

For Deep Indane
Uday Swain
Partner

[Signature]
Divisional Forest Office,
Karnal Forest Division
KARNAL



Divisional Forest Office
Karnal Forest Division
KARNAL

For Deep Indane
Sunny Ravi
Partner.

For Deep Indane
Uday Singh,
Partner