

FORM - A

Form for seeking prior approval of Central Government under section 2 of the Forest(Conservation) Act, 1980 for
Diversion of fresh forest area

PART - I

(To be filled up by User Agency)

A. General Details**A-1. Project Details**

(i). Proposal No. : FP/HR/WATER/144418/2021

(ii). Name of Project for which Forest Land is required : Diversion of 0.8066 Ha. Forest land for laying of 250mm/150mm/100mm DI pipe line for clear water from Basunda Booster to Daboda, Basunda Booster to Khandewla, Khandewla to Jatola, Fazilpur Badli t

(iii). Short narrative of the proposal and Project/scheme for which the forest land is required : laying of 250mm/150mm/100mm DI pipe line for clear water from Basunda Booster to Daboda, Basunda Booster to Khandewla, Khandewla to Jatola, Fazilpur Badli to Tajnagar, Faridpur to Dhani Ahiran via Karola, Gugana to Shekhpur Majri & Farrukh Nagar Road to Garhi Nathe Khan in Dist.Gurgaon.(C.M. Ann

(iv). State : Haryana

(v). Category of the Project : Drinking Water

(vi). Shape of forest land proposed to be diverted : Linear

(vii). Estimated cost of the Project(Rupees in lacs) : 6155.5

(viii). Total Area of Forest Land proposed for diversion(in ha.): 0.8066

(ix). Non-Forest Land required for this project(in ha.): 0

(x). Total period for which the forest land is proposed to be diverted(in years): 99

A-2. Details of User Agency

(i). Name : PHED GURUGRAM

(ii). Address1 : NEW COLONY,MADANPURI ROAD, GURUGRAM

(iii). Address2 : NIL

(iv). State : Haryana

- (v). District : Gurgaon
- (vi). Pin : 122001
- (vii). Landmark : NIL
- (viii). Email address : phedgurgaon@gmail.com
- (ix). Landline Telephone No. : 124-4238801
- (x). Fax No. : 124-
- (xi). Mobile No. : 7015001960
- (xii). Website (if any) : NIL
- (xiii). Legal status of User Agency : State Government

A-3. Details of Person Making Application


- (i). First Name: Sudhir
- (ii). Middle Name: NIL
- (iii). Last Name: Ransiwal
- (iv). Gender: Male
- (v). Designation: Executive Engineer
- (vi). Address 1: NEW COLONY, MADANPURI ROAD, GURUGRAM
- (vii). Address 2: NIL
- (viii). State: Haryana
- (ix). District: Gurgaon
- (x). Tehsil: Gurgaon
- (xi). Pin: 122001
- (xii). Landmark: NIL

(xiii). Email Address: phedgurgaon@gmail.com

(xiv). Landline Telephone No.: 124-4238801

(xv). Fax No.: NIL

(xvi). Mobile No.: 7015001960

(xvii). Copy of documents in support of the competence/authority of the person making this application to make application on behalf of the User Agency: 

B. Details of land required for the Project

B-1. Details of proposal seeking prior approval of Central Government under the Act for diversion of forest land for the Project already submitted in the past

List of proposal submitted in Past							
S.no	Proposal Status.	Proposal No.	Moef File No.	Area Proposed for Diversion(Ha.)	Area Diverted(Ha.)	Date of In-Principle Approval	Date of Final Approval
NIL							

B-2. Details of forest land proposed to be diverted

B-2.1 Details of Divisions involved

Details of Divisions involved			
S.no	Division Name	Forest Land(ha.)	Non-Forest Land(ha.)
1.	Gurgaon	0.8066	0

B-2.2 Details of Districts involved

District wise breakup			
S.no	District Name	Forest Land(ha.)	Non-Forest Land(ha.)
1.	Gurgaon	0.8066	0

B-2.3 Village wise breakup

Villages wise breakup			
S.no	Village	Forest Land(ha.)	Non-Forest Land(ha.)
1	Basunda Booster to Daboda water works	0.08	0
2	Basunda Booster to Khandewal water works	0.2115	0




Report Part 1

3	Khandewal to Jatola Water Works	0.1165	0
4	Fazilpur Badli Water Works to Tajnagar	0.095	0
5	Faridpur to Dhani Ahiran via Karola	0.1584	0
6	Gagana to Sekhpur Majri Water Works	0.0552	0
7	Farukknagar Road to Garhi Nathekhan Water Works	0.09	0


B-2.4 Component wise breakup

Component wise breakup			
S.no	Component	Forest Land(ha.)	Non-Forest Land(ha.)
1	water Pipe Line	0.8066	0

C. Maps of forest land proposed to be diverted

Division 1. : Gurgaon		
(i). Area of forest land proposed to be diverted(in ha.) : 0.8066		
(ii). : Linear		
(b). No. of Segments : One		
Segment wise details		
Segments	Segment Area(in ha.)	Kml File of Segments
1.	0.8066	 View File
(iii). Copy of Survey of India Toposheet indicating boundary of forest land proposed to be diverted: 		
(iv). Scanned copy of the Geo-referenced map of the forest land proposed to be diverted prepared by using GPS or Total Station: 		

D. Justification for locating the Project in forest land and details of alternatives examined:

(i). Copy of note containing justification for locating the Project in forest land: 

(ii). Whether a copy of map indicating location of alternative examine is required to be provided: No

(a). Reason for not providing such map Not Required for this project

E. Employment likely to be generated

(i). Whether the Project is likely to generate employment?: Yes

(ii). Permanent/Regular Employment(Number of persons): 1

(iii). Temporary Employment(Number of person-days): 100

F. Displacement of People due to the Project, if any.

(i). Whether Project involves displacement?: No

G. Details of Cost-Benefit analysis for the Project

(i). Whether the Project requires Cost-Benefit analysis?: No

H. Status of Environmental Clearance

(i). Whether the Project requires Clearance under the Environment (Protection) Act 1986 ? : No

I. Status of Wildlife Clearance

(i). Whether the Project or a part thereof is located in any Protected Area or their Eco sensitive zone? : No

J. Applicability of special provisions governing Scheduled Areas

(i). Whether the Project or a part thereof is located in a Scheduled Area? : No

K. Status of settlement of rights under the Forest Rights Act, 2006 on the forest land proposed to be diverted

(i). Whether the process for settlement of Rights under the Forest Rights Acts 2006 on the forest land proposed to be diverted has been completed? : No

L. Details of land identified for Compensatory Afforestation








(i). Whether non-forest or Revenue forest land is required to be provided by User Agency?: Not Applicable

(ii). Whether the area of non-forest land or Revenue forest land required to be provided by User Agency for raising Compensatory Afforestation is less than area of forest land proposed to be diverted?: Not Applicable

(iii) . Reason for not providing Non-Forest Land: Not Applicable

Additional information Details

Report Part 1

S.No	Documents	Remarks
1		Check List
2		Linear Plan
3		NOC (PWD)
4		PHED LETTER
5		MINISTRATIVE APPROVAL LETTER
6		AREA CALCULATION
7		LAYOUT PLAN

Print page

CIS


Divisional Forest Officer
Gurgaon Forest Division
GURUGRAM

Full Title of the Project: laying of 250mm/150mm/100mm DI pipe line for for clear water from Basunda Booster to Daboda, Basunda Booster to Khandewla, Khandewla to Jatola, Fazilpur Badli to Tajnagar, Faridpur to Dhani Ahiran via Karola, Gugana to Shekhpur Majri & Farrukh Nagar Road to Garhi Nathe Khan in Dist.Gurgaon.(C.M. Announcement code No.25510).

File No. :

Date of Proposal:

04/07/2021

CHECK LIST SERIAL NO: 04

DETAILED NOTE ON THE PROJECT.

i)	State/Union Territory	Haryana State
ii)	District	Gurugram
iii)	Forest Division	Gurugram
iv)	Area of forest land proposed for diversion (in ha.)	0.8066
v)	Legal Status of forest land	Protected Forest

Executive Engineer
Public Health Engg. Divn.
Gurugram-122001

SIGNATURE OF USER AGENCY

Place:-Gurgaon

Date:- 04/07/2021

CS

Divisional Forest Officer
Gurgaon Forest Division
GURUGRAM

Full Title of the Project: laying of 250mm/150mm/100mm DI pipe line for for clear water from Basunda Booster to Daboda, Basunda Booster to Khandewla, Khandewla to Jatola, Fazilpur Badli to Tajnagar, Faridpur to Dhani Ahiran via Karola, Gugana to Shekhpur Majri & Farrukh Nagar Road to Garhi Nathe Khan Dist.Gurgaon.(C.M. Announcement code No.25510).

File No. : _____

Date of Proposal:

04/07/2021

CHECK LIST SERIAL NUMBER: - 08

STATEMENT SHOWING DETAILS OF NON-FOREST AREA

INVOLVED IN THE PROPOSAL

Sr.No	District	Division	Range/Tehsil/Village	Khasra/Survey or Compartment Number of KM Stone	Non-Forest Area involved in the proposal (Ha.)	Present Land use	Remarks
1	2	3	4	5	6	7	8
	Gurugram	Gurugram	Basunda, Khandewla, Jatola, Fazilpur, Badli, Tajnagar, Faridpur, Dhani Ahiran, Karola, Gugana, Shekhpur Majri, Garhi Nathe Khan			Protected Forest	

Date:- 04/07/2021

Signature of User Agency,

Place: - Gurgaon

Office Seal

Divisional Forest Officer
Gurgaon Forest Division
GURUGRAM

Executive Engineer
Public Health Engg. Divn.
Gurgaon-122001

Full Title of the Project: laying of 250mm/150mm/100mm DI pipe line for for clear water from Basunda Booster to Daboda, Basunda Booster to Khandewla, Khandewla to Jatola, Fazilpur Badli to Tajnagar, Faridpur to Dhani AHIRAN via Karola, Gugana to Shekhpur Majri & Farrukh Nagar Road to Garhi Nathe Khan in Dist.Gurgaon.(C.M. Announcement code No.25510).

File No. : _____

Date of Proposal:

04/07/2021

CHECK LIST SERIAL NUMBER: - 10

JUSTIFICATION FOR LOCATING THE PROJECT IN FOREST AREA

It is bring to kind notice that we Sudhir Ransiwal , Executive Engineer PHED Gurugram, Distt. Gurugram in the State of Haryana that is a non-forest area but approach this project is through a protected forest land of 0.8066 hac. for which permission required.

The above said project is being for the welfare of public for drinking water supply in 33 villages under water works Musadipur. We are ready to pay the compensatory afforestation charges applicable. It is requested to grant NOC for the same as soon as possible.

Date:- 04/07/2021

(Signature of User Agency)

Place:- Gurgaon.

Office Seal.

Executive Engineer
Public Health Engg. Divn.
Gurgaon-122001

CS

Divisional Forest Officer
Gurgaon Forest Division
GURUGRAM



जन स्वास्थ्य अभियान्त्रीकी विभाग गुरुग्राम



PHED
Haryana

PUBLIC HEALTH ENGINEERING DIVISION, GURUGRAM
New Colony, Madanpuri Road, Opp. Laxmi Bazar PIN-122001

E-mail ID :- ee.gurugram@phedharyana.gov.in, Telephone :- 0124-4238801

Justification of Project

Name of Project:- DPR for Providing Raw Water arrangement for Group villages under W/S scheme Birhera, Musaidpur, Mehchana gr. of villages.
" Laying of 250mm/ 150mm/100mm DI Pipe lines for Clear water from Basunda Booster to Daboda , Basunda Booster to Khandewla, Khandewla to Jatola, Fazilpur Badli to Taj Nagar , Faridpur to Dhani Ahiran via Karola, Gugana to Shekhpur Majri & Farrukh Nagar Road to Garhi Nathe Khan".

The above said project is being executed for the welfare of Public for drinking water supply in 33 villages under water works Musadipur gr. of villages, Birhera gr. of villages & Mehchana gr. of villages because TDS of ground water is more in all villages so that proposal has been made to provide drinking water in all villages.

Executive Engineer
Public Health Engg. Divn.
Gurugram-122001

as
Divisional Forest Officer
Gurgaon Forest Division
GURUGRAM

67

Full Title of the Project: laying of 250mm/150mm/100mm DI pipe line for for clear water from Basunda Booster to Daboda, Basunda Booster to Khandewla, Khandewla to Jatola, Fazilpur Badli to Tajnagar, Faridpur to Dhani Ahiran via Karola, Gugana to Shekhpur Majri & Farrukh Nagar Road to Garhi Nathe Khan in Dist.Gurgaon.(C.M. Announcement code No.25510).

File No. : _____

Date of Proposal:

04/07/2021

CHECK LIST SERIAL NUMBER: - 11

CERTIFICATE FOR MINIMUM USE OF FOREST LAND

This is to certify that the forest area involved in the proposal is unavoidable and barest minimum forest area i.e. 8066 sqm. Or Say 0.8066 Hec. area which is proposed for diversion.

Date:- 04/07/2021

Place: Gurgaon.

(Signature of User Agency)

Office Seal.

Executive Engineer
Public Health Engg. Divn.
Gurgaon-122001

CS

Divisional Forest Officer
Gurgaon Forest Division
GURUGRAM

Full Title of the Project: laying of 250mm/150mm/100mm DI pipe line for for clear water from Basunda Booster to Daboda, Basunda Booster to Khandewla, Khandewla to Jatola, Fazilpur Badli to Tajnagar, Faridpur to Dhani Ahiran via Karola, Gugana to Shekhpur Majri & Farrukh Nagar Road to Garhi Nathe Khan in Dist.Gurgaon.(C.M. Announcement code No.25510).

File No. : -----

Date of Proposal:

04/07/2021

CHECK LIST SERIAL NUMBER: - 12

**UNDERTAKING FOR PAYMENT OF COST OF COMPENSATORY
AFFORESTATION**

I/We Sudhir Ransiwal , Executive Engineer PHED Gurugram, Distt. Gurugram in the State of Haryana per prevailing wage rates at the time of plantation.

Date:- 04/07/2021

Place: - Gurgaon

(Signature of User Agency)

Office Seal.

Executive Engineer
Public Health Engg. Divn.
Gurugram-122001

CS
Divisional Forest Officer
Gurgaon Forest Division
GURUGRAM

71

Full Title of the Project: laying of 250mm/150mm/100mm DI pipe line for clear water from Basunda Booster to Daboda, Basunda Booster to Khandewla, Khandewla to Jatola, Fazilpur Badli to Tajnagar, Faridpur to Dhani Ahiran via Karola, Gugana to Shekhpur Majri & Farrukh Nagar Road to Garhi Nathe Khan in Dist.Gurgaon.(C.M. Announcement code No.25510).

File No. : _____

Date of Proposal:

04/07/2021

CHECK LIST SERIAL NUMBER: - 13

UNDERTAKING FOR PAYMENT OF NET PRESENT VALUE OF FOREST AREA

It is to certify that I/We, Sudhir Ransiwal , Executive Engineer PHED Gurugram, Distt. Gurugram in the State of Haryana have applied for diversion of forest land _Or Say 0.8066 Hec. of forest area for the purpose pipe line for Raw water_along Basunda, Khandewla, Jatola, Fazilpur Badli,Tajnagar,Faridpur,Dhani Ahiran, Karola,Gugana,Shekhpur Majri, Garhi Nathe Khan. I hereby, undertake to pay the net present value (NPV) of the above forest land and in case of any upward revision of rates of NPV then I/We will pay the amount of differential NPV.

Date:- 04/07/2021

Place: - Gurgaon

(Signature of User Agency)

Office Seal.

Executive Engineer
Public Health Engg. Divn.
Gurugram-122001

CLB

Divisional Forest Officer
Gurgaon Forest Division
GURUGRAM