

Full Title of the Project: Diversion of 1.6147 Hac forest land for Construction of laying R.C.C. Box Type Drain along on Hisar-Bagla Road, upto new, NH- 52 By pass under forest Division & District Hisar, Haryana.

File No. : (FP/HR/Other/50688/2020)


Date of Proposal: 08/10/2020

**CHECK LIST SERIAL NUMBER-07**  
STATEMENT SHOWING DETAILS OF FOREST  
AREA  
PROPOSED FOR DIVERSION

S.N o.	District	Division	Range/Tehsil/Village	Khasra/ Survey or Compartment Number of Km. Stone	Forest Area Proposed for Diversion (Ha.)	Legal Status of Forest Area	GPS Reading
1	2	3	4	5	6	7	8
1	Hisar	HISAR	Adampur	Diversion of 1.6147 Hac forest land for Construction of laying R.C.C. Box Type Drain along on Hisar-Bagla Road, upto new, NH-52, Hisar	1.6147	PF	Segment A 29° 11' 18.922" N, 75° 39' 24.976" E 29° 11' 18.880" N, 75° 24' 976" E  29° 11' 18.656" N, 75° 40' 10.310" E 29° 11' 18.535" N, 75° 40' 10.305" E  29° 11' 18.286" N, 75° 42' 1.499" E 29° 11' 18.172" N, 75° 12' 1.427" E SEG.B. 29° 11' 2.769" N, 75° 39' 6.114" E 29° 11' 2.688" N, 75° 39' 6.220" E 11' 2.296" N, 75° 39' 5.615" E 29° 11' 2.214" N, 75° 39' 5.730" E 29° 11' 2.054" N, 75° 39' 5.255" E 29° 11' 1.972" N, 75° 39' 5.363" E 29° 11' 1.581" N, 75° 39' 4.736" E 29° 11' 1.501" N, 75° 39' 4.835" E Segment C 29° 9' 52.043" N, 75° 37' 47.191" E 29° 9' 51.966" N, 75° 37' 47.318" E 29° 9' 51.299" N, 75° 37' 46.824" E 29° 9' 51.238" N, 75° 37' 46.935" E

Date:- 26-12-2020

Place:- Hisar

  
 Dy. Conservator of Forest  
 Hisar Forest Division  
 Divisional Forest Officer(T),  
 Hisar

Full Title of the Project: Diversion of 1.6147 Hac. forest land for Construction of Laying R.C.C. Box Type Drain along on Hisar-Bagla Road, up to new NH-52 By Pass, Tehsil Hisar, Distt.- Hisar, Haryana.

File No. : FP/HR/other 50688/2020

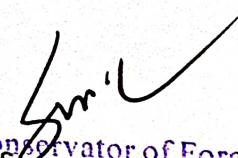
Date of Proposal: 08/10/2020

**CHECK LIST SERIAL NUMBER-07**

**STATEMENT SHOWING DETAILS OF FOREST AREA PROPOSED FOR DEVERSION**

S. NO	District	Division	Range/ Tehsil/ Village	Khasra/Survey or Compartment Numner of KM. Stone	Forest Area involved in the proposal (Hac.)	Present land use	Remarks
1	2	3	4	5	6	7	8
1.	Hisar	Hisar	Hisar-Bagla Road, Tehsil Hisar, Distt.- Hisar	Diversion of 1.6147 Hac. forest land for Construction of Laying R.C.C. Box Type Drain along on Hisar-Bagla Road, up to new NH-52 By Pass, Tehsil Hisar, Distt.- Hisar, Haryana.	1.6147 Hac.	Forest land	

Place: Hisar  
Date: 08/10/2020

  
Dy. Conservator of Forest  
Hisar Forest Division  
Hisar Forest Division HISAR  
Office Seal .....

Full Title of the Project: Diversion of 1.6147 Hac. forest land for Construction of Laying R.C.C. Box Type Drain along on Hisar-Bagla Road, up to new NH-52 By Pass, Tehsil Hisar, Distt.- Hisar, Haryana.

File No. : FP/HR/Other 50688/2020

Date of Proposal: 08/10/2020

**CHECK LIST SERIAL NUMBER-08**

**STATEMENT SHOWING DETAILS OF NON-FOREST AREA INVOLVED IN THE PROPOSAL**

S. NO	District	Division	Range/ Tehsil/ Village	Khasra/Survey or Compartment Numner of KM. Stone	Non Forest Area involved in the proposal (Ha.)	Present land use	Remarks
1	2	3	4	5	6	7	8
1.	Hisar	Hisar	Hisar-Bagla Road, Tehsil Hisar, Distt.- Hisar.	Diversion of 1.6147 Hac. forest land for Construction of Laying R.C.C. Box Type Drain along on Hisar- Bagla Road, up to new NH-52 By Pass, Tehsil Hisar, Distt.- Hisar, Haryana.	0.0000 Hac.		

Place: Hisar  
Date: 08/10/2020

Singh  
Sub Divisional Engineer  
Signature of User Agency  
Public Health Dept. Sub Divn. No. 1  
Office Hisar

Singh  
Forwarded by Conservator of Forest  
Divisional Forest Officer, Division  
Hisar Forest Division  
Office Seal.....



**Full Title of the Project: Diversion of 1.6147 Hac. forest land for Construction of Laying R.C.C. Box Type Drain along on Hisar-Bagla Road, up to new NH-52 By Pass, Tehsil Hisar, Distt.- Hisar, Haryana.**

File No. : FP/HR/ other 50688/2020

Date of Proposal: 08/10/2020


**CHECK LIST SERIAL NUMBER-10**

**JUSTIFICATION FOR LOCATING THE PROJECT**

Diversion of 1.6147 Hac. forest land for Construction of Laying R.C.C. Box Type Drain along on Hisar-Bagla Road, up to new NH-52 By Pass, Tehsil Hisar, Distt.- Hisar, Haryana.. Submitted by Executive Engineer, Public Health Engineering Division no. 3, Hisar. there is not other alternate but to use the forest land as sown in Map is required for above Said Project.

Date:- 08/10/2020

Place:- Hisar

  
Sub Divisional Engineer  
Public Health Engg. Sub Divn. No. .  
HISAR  
(Name in Block letters)  
Designation  
Address (of User Agency)

Dy. Conservator of Forest  
Hisar Forest Division  
HISAR

Full Title of the Project: Diversion of 1.6147 Hac. forest land for Construction of Laying R.C.C. Box Type Drain along on Hisar-Bagla Road, up to new NH-52 By Pass, Tehsil Hisar, Distt.- Hisar, Haryana.


File No. : FP/HR/other 50688/2020

Date of Proposal: 02/10/2020


**CHECK LIST SERIAL NUMBER-11**  
**CERTIFICATE FOR MINIMUM USE OF FOREST LAND**

This is to certify that the forest area involved in the proposal is unavoidable and barest minimum forest area i.e. 1.6147 Hac. Area is proposed for Construction of Laying R.C.C. Box Type Drain along on Hisar-Bagla Road, up to new NH-52 By Pass, Tehsil Hisar, Distt.- Hisar, Haryana.

Place: Hisar  
Date: 02/10/2020

  
Sub Divisional Engineer  
Public Health Engg. Sub Divn. No. 1  
Signature of User Agency  
**HISAR**  
Office Seal

Countersigned:-

  
Divisional Forest Officer of Forest  
Hisar Forest Division  
**HISAR**  
Office Seal .....

Special adhesive stamp issued under rule 2 of the Haryana Stamp Act, 1968 read with Section 10 (i) of the Haryana Stamp Act, 1968



Full Title of the Project: **Diversion of 1.6147 Hac. forest land for Construction of Laying R.C.C. Box Type Drain along on Hisar-Bagla Road, up to new NH-52 By Pass, Tehsil Hisar, Distt.- Hisar, Haryana.**

File No. : FP/HR/OT/107/50628/2020

Date of Proposal: 08/10/2020

**CHECK LIST SERIAL NUMBER-12**

**UNDERTAKING FOR PAYMENT OF COST OF COMPENSATORY AFFORESTAION**

It is to certify that I, **Gurtej Singh, Sub Divisional Engineer, Public Health Engineering Division No.-2, Hisar** hereby, undertake to pay the entire amount for compensatory afforestation in lieu of the forest area diverted for Construction of Laying R.C.C. Box Type Drain along on Hisar-Bagla Road, up to new NH-52 By Pass, Tehsil Hisar, Distt.- Hisar, Haryana. Permission as per the prevailing wage rates at the time of undertaking the plantation activities.

Place: Hisar  
Date: 08/10/2020

Singh  
Sub Divisional Engineer  
Public Health Engg. Sub Divn. No. 2  
Signature of User Agency  
HISAR  
Office Seal

Counter signed by:-

[Signature]  
By, Conservator of Forest  
Divisional Forest Officer  
Hisar Forest Division  
HISAR  
Office Seal .....



Special adhesive of the Ministry of the Environment & Forests Act, 1986

Full Title of the Project: Diversion of 1.6147 Hac. forest land for Construction of Laying R.C.C. Box Type Drain along on Hisar-Bagla Road, up to new NH-52 By Pass, Tehsil Hisar, Distt.- Hisar, Haryana.

File No. : FP/HR/other 50688/2020

Date of Proposal: 08/10/2020

**CHECK LIST SERIAL NUMBER-13**

**UNDERTAKING FOR PAYMENT OF NET PRESENT VALUE OF FOREST AREA**

It is to certify that I, Gurtej Singh, SUB Divisional Engineer, Public Health Engineering Division No.-2, Hisar hereby, undertake to pay the entire amount for compensatory afforestation in lieu of the forest area diverted for Construction of Laying R.C.C. Box Type Drain along on Hisar-Bagla Road, up to new NH-52 By Pass, Tehsil Hisar, Distt.- Hisar, Haryana.

I/We, hereby, undertake to pay the net present value (NPV) of the above forest land.

Place: Hisar  
Date: 08/10/2020

Singh  
Sub Divisional Engineer  
Public Health Engg. Sub Divn. No. 2  
Signature of User Agency  
Office Seal

Counter signed by:-

S.M.L.  
Divisional Conservator of Forest  
Hisar Forest Division  
Office Seal.....

Special Adhesive  
of the Ministry  
Section 10 (1)  
SPECIAL  
ADHESIVE  
Issued Under Rule 2  
of the Forests Act, 1908  
1908 ACT 1908

Full Title of the Project: Diversion of 1.6147 Hac. forest land for Construction of Laying R.C.C. Box Type Drain along on Hisar-Bagla Road, up to new NH-52 By Pass, Tehsil Hisar, Distt.- Hisar, Haryana.

File No. : FP/HR/Other 50628/2020

Date of Proposal: 02/10/2020

**CHECK LIST SERIAL NUMBER-13(A)**

**UNDERTAKING FOR PAYMENT OF ADDITIONAL AMOUNT OF NET PRESENT VALUE OF FOREST AREA, IF SO DETERMINED, AS PER THE FINAL DECISION OF THE HON'BLE SUPREME COURT**

It is to certify that I, **Gurtej Singh**, Sub. Divisional Engineer, Public Health Engineering Division No.-2, Hisar hereby, undertake to pay the entire amount for compensatory afforestation in lieu of the forest area diverted for Construction of Laying R.C.C. Box Type Drain along on Hisar-Bagla Road, up to new NH-52 By Pass, Tehsil Hisar, Distt.- Hisar, Haryana.

I/We, hereby, undertake to pay the additional amount of net present value (NPV) of the above forest land, if so determined, as per the final decision of the Hon'ble Supreme Court.

Place: Hisar

Date: 02/10/2020

*Singh*  
Sub Divisional Engineer  
Public Health Engg. Sub Divn. No. 2  
Signature of User Agency  
HISAR  
Office Seal

Counter signed by:-

*[Signature]*  
Divisional Conservator of Forests  
Hisar Forest Division  
Office Seal.....

**Full Title of the Project: Diversion of 1.6147 Hac forest land for Construction of laying R.C.C. Box Type Drain along on Hisar-Bagla Road, upto new, NH- 52 By pass under forest Division & District Hisar, Haryana.**

**File No. : (FP/HR/Other/50688/2020)**

**Date of Proposal: 08/10/2020**

**CHECK LIST SERIAL NUMBER: 17**


**LOCATION MAP**

Location Map of Non Forest/Degraded Forest Area identified for Compensatory Afforestation in lieu of proposal for diversion of **1.6147 Ha.** of forest land by Public Health Engineering Division no. 4, Hisar. for **Diversion of 1.6147 Hac forest land for Construction of laying R.C.C. Box Type Drain along on Hisar-Bagla Road, upto new, NH- 52 By pass under forest Division & District Hisar, Haryana.**

Site: **Bagla Road k.m.4-13 L/Side & Riwari-Bhatinda Railway Line k.m.175-180 R/Side** District: **Hisar** Forest Division **Hisar** Forest Range **Adampur** Block No./Compartment No./Survey No. **H43P12 & H43P7** Area **8.79 Ha.**

Map attached

Area to be taken for Compensatory Afforestation

  
Dy. Conservator of Forest,  
Divisional Forest Officer (T),  
Hisar Forest Division  
Hisar HISAR